

No. 72


30 January 2009

WORLD HERITAGE CONVENTION ACT, 1999**PROCLAMATION OF THE CAPE FLORAL REGION PROTECTED AREAS AS A WORLD HERITAGE SITE AND DELEGATION BY THE MINISTER OF CERTAIN POWERS AND DUTIES TO THE DIRECTOR-GENERAL OF THE DEPARTMENT OF ENVIRONMENTAL AFFAIRS AND TOURISM**

I, Marthinus Christoffel Johannes van Schalkwyk, Minister of Environmental Affairs and Tourism hereby proclaim by virtue of the powers vested in me in terms of section 1(xxiv) (a) of the World Heritage Convention Act, 1999 (Act No.49 of 1999), the Cape Floral Region Protected Areas inscribed in 2004 on the United Nations Educational, Scientific and Cultural Organization (UNESCO) World Heritage List, to be a World Heritage Site, as described in the Annexure below.

I hereby delegate, by virtue of the powers vested in me in terms of section 43(1) of the World Heritage Convention Act, 1999 (Act No.49 of 1999), to the Director-General of the Department of Environmental Affairs and Tourism to exercise only those powers and duties referred to in section 13(2) of the Act in connection with the Cape Floral Region Protected Areas World Heritage Site.

In order for the delegate to be able to perform its duties, I furthermore declare that sections 33, 35, 36, 37, 39, 40 (1) and (2), and 42 of the Act shall apply to the delegate.


MARTHINUS VAN SCHALKWYK
MINISTER OF ENVIRONMENTAL AFFAIRS AND TOURISM
DATE:

ANNEXURE 1

PROCLAMATION OF THE CAPE FLORAL REGION PROTECTED AREAS AS A WORLD HERITAGE SITE**Name of property**

Cape Floral Region Protected Areas, represented by the following components:

Component of Serial Cluster	Province	Coordinates of Central Point	Size in hectares	Annexures
Table Mountain National Park	Western Cape	34° 10' 00"S & 18° 22' 30"E	17,000	Annexure 1(A)
Cederberg Wilderness Area	Western Cape	32° 21' 10"S & 19° 08' 00"E	64,000	Annexure 1(B)
Groot Winterhoek Wilderness Area	Western Cape	33° 05' 30"S & 19° 08' 00"E	26,000	Annexure 1(C)
Boland Mountain Complex	Western Cape	33° 55' 20"S & 19° 09' 50"E	113,000	Annexure 1(D)
Boosmansbos Wilderness Area	Western Cape	33° 55' 30"S & 20° 52' 40"E	15,000	Annexure 1(E)
De Hoop Nature Reserve	Western Cape	34°25' 30"S & 20° 29' 30"E	32,000	Annexure 1(F)
Swartberg Complex	Western Cape	33° 22' 00"S & 22° 21' 15"E	112,000	Annexure 1(G)
Baviaanskloof	Eastern Cape	33° 37' 30"S & 24° 01' 00"E	174,000	Annexure 1(H)

Hereunder is a detailed description of these components:

ANNEXURE 1 (A)**DESCRIPTION OF THE HERITAGE SITE****NAME OF THE SITE:**

Table Mountain National Park (Component of the Cape Floral Region Protected Areas World Heritage Site)

PROVINCE:

Western Cape Province

EXACT LOCATION ON MAP WITH GEOGRAPHICAL COORDINATES:**Location of the site:**

The Table Mountain National Park occurs entirely within the boundaries of the City of Cape Town, within a declared Protected Natural Environment called the Cape Peninsula Protected Natural Environment.

Geographical Coordinates:

The geographic co-ordinates are:

Southwest co-ordinates

34° 20' 03"S & 18° 26' 20"E

Northeast co-ordinates

33° 57' 25"S & 18° 26' 10"E

Central Point

34° 10' 00"S & 18° 22' 30"E

The description of the boundaries (See attached diagram):The Site:

If property status is not indicated as part of the core, the property is part of the buffer zone.

DISTRICT	FARM / ERVEN	PORTION	STATUS	DESCRIPTION
CAPE FARMS	0	00000		Portion of State land between the southern boundary of Cape Farm 1036 and the Hout River, as indicated on SG Diagram: 329/1817
CAPE FARMS	850	00000	Core	
CAPE FARMS	851	00000	Core	
CAPE FARMS	852	00000		
CAPE FARMS	853	00000		
CAPE FARMS	854	00000		
CAPE FARMS	855	00000	Core	
CAPE FARMS	856	00000	Core	
CAPE FARMS	857	00000	Core	
CAPE FARMS	858	00000		
CAPE FARMS	859	00000	Core	
CAPE FARMS	860	00000	Core	
CAPE FARMS	861	00000		
CAPE FARMS	862	00000	Core	
CAPE FARMS	870	00000	Core	
CAPE FARMS	871	00000		
CAPE FARMS	872	00000		
CAPE FARMS	875	00000		
CAPE FARMS	876	00000		
CAPE FARMS	883	00002		
CAPE FARMS	884	00000	Core	
CAPE FARMS	895	00001		
CAPE FARMS	896	00000		
CAPE FARMS	897	00000	Core	
CAPE FARMS	898	00012	Core	
CAPE FARMS	899	00000	Core	
CAPE FARMS	900	00001	Core	
CAPE FARMS	900	00000	Core	
CAPE FARMS	901	00000	Core	
CAPE FARMS	902	00000		
CAPE FARMS	902	00006		
CAPE FARMS	902	00005		
CAPE FARMS	902	00004		
CAPE FARMS	902	00001	Core	
CAPE FARMS	903	00000		
CAPE FARMS	905	00000	Core	
CAPE FARMS	905	00001		
CAPE FARMS	906	00000		
CAPE FARMS	908	00000	Core	

CAPE FARMS	908	00001		
CAPE FARMS	910	00000		
CAPE FARMS	910	00003		
CAPE FARMS	914	00000	Core	
CAPE FARMS	917	00000	Core	
CAPE FARMS	920	00000		Portion west of Boyes Drive
CAPE FARMS	921	00000	Core	
CAPE FARMS	923	00006	Core	
CAPE FARMS	923	00001	Core	
CAPE FARMS	923	00002	Core	
CAPE FARMS	923	00003	Core	
CAPE FARMS	923	00005	Core	
CAPE FARMS	923	00004	Core	
CAPE FARMS	924	00000	Core	
CAPE FARMS	926	00000	Core	
CAPE FARMS	927	00002	Core	
CAPE FARMS	927	00004	Core	
CAPE FARMS	927	00003	Core	
CAPE FARMS	930	00013		
CAPE FARMS	933	00000		
CAPE FARMS	934	00001		Portion north of a dissecting line between the south eastern beacon of Cape Farm 936 portion 33 and the south western beacon of Cape Farm 937 portion 1
CAPE FARMS	934	00075		
CAPE FARMS	934	00002		
CAPE FARMS	935	00008		
CAPE FARMS	936	00000		
CAPE FARMS	936	00002		
CAPE FARMS	936	00033		
CAPE FARMS	937	00004		
CAPE FARMS	937	00001		
CAPE FARMS	940	00004	Core	
CAPE FARMS	940	00006		
CAPE FARMS	940	00007		
CAPE FARMS	942	00000		
CAPE FARMS	948	00000		
CAPE FARMS	948	00010		Portion south of a dissecting line between the north eastern beacon of Cape Farm 948 portion 10 and the northern beacon of Cape Farm 948 portion 9
CAPE FARMS	948	00007	Core	
CAPE FARMS	948	00009	Core	
CAPE FARMS	948	00001	Core	
CAPE FARMS	948	00017		
CAPE FARMS	948	00033		
CAPE FARMS	953	00000		
CAPE FARMS	953	00071		
CAPE FARMS	954	00000		
CAPE FARMS	955	00000	Core	
CAPE FARMS	963	00002	Core	

CAPE FARMS	963	00000		
CAPE FARMS	964	00000	Core	
CAPE FARMS	965	00000		
CAPE FARMS	967	00004		
CAPE FARMS	967	00003		
CAPE FARMS	968	00000		
CAPE FARMS	969	00000		
CAPE FARMS	970	00000		
CAPE FARMS	970	00001		
CAPE FARMS	971	00002	Core	
CAPE FARMS	971	00000		
CAPE FARMS	972	00000		
CAPE FARMS	973	00000		
CAPE FARMS	974	00001		
CAPE FARMS	976	00000		
CAPE FARMS	976	00001		
CAPE FARMS	977	00000		
CAPE FARMS	977	00001	Core	
CAPE FARMS	977	00002		
CAPE FARMS	977	00003		
CAPE FARMS	978	00000		
CAPE FARMS	979	00009	Core	
CAPE FARMS	979	00004		
CAPE FARMS	979	00001		
CAPE FARMS	979	00003		
CAPE FARMS	979	00002		
CAPE FARMS	980	00000	Core	
CAPE FARMS	981	00000	Core	
CAPE FARMS	983	00004		
CAPE FARMS	983	00003		
CAPE FARMS	983	00002		
CAPE FARMS	983	00005		
CAPE FARMS	983	00000		
CAPE FARMS	983	00006		
CAPE FARMS	983	00001	Core	
CAPE FARMS	985	00001		
CAPE FARMS	985	00000		
CAPE FARMS	985	00002		
CAPE FARMS	990	00000		
CAPE FARMS	991	00000	Core	
CAPE FARMS	992	00000	Core	
CAPE FARMS	994	00000	Core	
CAPE FARMS	997	00000		
CAPE FARMS	999	00000	Core	
CAPE FARMS	1000	00009		
CAPE FARMS	1000	00000		
CAPE FARMS	1000	00002	Core	
CAPE FARMS	1000	00008		

CAPE FARMS	1001	00000	Core	
CAPE FARMS	1008	00002		
CAPE FARMS	1013	00000		
CAPE FARMS	1015	00000		
CAPE FARMS	1020	00003		
CAPE FARMS	1020	00002		
CAPE FARMS	1020	00000		
CAPE FARMS	1023	00000	Core	
CAPE FARMS	1024	00002		
CAPE FARMS	1024	00000		
CAPE FARMS	1028	00000		
CAPE FARMS	1029	00000		
CAPE FARMS	1030	00000	Core	
CAPE FARMS	1031	00000	Core	
CAPE FARMS	1032	00000	Core	
CAPE FARMS	1033	00000	Core	
CAPE FARMS	1034	00000	Core	
CAPE FARMS	1035	00000	Core	
CAPE FARMS	1036	00000	Core	
CAPE FARMS	1043	00001		
CAPE FARMS	1044	00000		
CAPE FARMS	1044	00003	Core	
CAPE FARMS	1044	00001	Core	
CAPE FARMS	1044	00002		
CAPE FARMS	1047	00000		
CAPE FARMS	1047	00003		
CAPE FARMS	1047	00001	Core	
CAPE FARMS	1047	00002		
CAPE FARMS	1048	00001	Core	
CAPE FARMS	1048	00000	Core	
CAPE FARMS	1049	00000		
CAPE FARMS	1049	00001	Core	
CAPE FARMS	1050	00001		
CAPE FARMS	1050	00000	Core	
CAPE FARMS	1051	00000		
CAPE FARMS	1051	00001		
CAPE FARMS	1052	00000		
CAPE FARMS	1052	00001	Core	
CAPE FARMS	1054	00000	Core	
CAPE FARMS	1056	00000	Core	
CAPE FARMS	1056	00002	Core	
CAPE FARMS	1056	00001	Core	
CAPE FARMS	1056	00003	Core	
CAPE FARMS	1056	00004	Core	
CAPE FARMS	1056	00006	Core	
CAPE FARMS	1056	00005	Core	
CAPE FARMS	1057	00000	Core	
CAPE FARMS	1057	00001		

CAPE FARMS	1058	00000	Core	
CAPE FARMS	1059	00000	Core	
CAPE FARMS	1068	00000	Core	
CAPE FARMS	1121	00006		Portion north west of a dissecting line between the most northern beacon of Cape Farm 1121 portion 6 and the most northern beacon of Cape Farm 1121 portion 3
CAPE FARMS	1121	00007		Portion north west of a dissecting line between the most northern beacon of Cape Farm 1121 portion 6 and the most northern beacon of Cape Farm 1121 portion 3
CAPE FARMS	1121	00003		
CAPE FARMS	1122	00000		
CAPE FARMS	1122	00002		
CAPE FARMS	1123	00000		Portion north west of a dissecting line between the most northern beacon of Cape Farm 1121 portion 6 and the most northern beacon of Cape Farm 1121 portion 3
CAPE FARMS	1130	00002		
CAPE FARMS	1130	00004		
CAPE FARMS	1130	00000		
CAPE FARMS	1134	00000		
CAPE FARMS	1245	00000		
CAPE FARMS	1368	00000	Core	
CAPE FARMS	1387	00000		
CAPE FARMS	1390	00000		
CAPE FARMS	1397	00000		
CAPE FARMS	1404	00000		
CAPE FARMS	1464	00000		
CAPE FARMS	1465	00000		
CAPE FARMS	1500	00000		
CAMPS BAY	2		Core	
CAMPS BAY	3		Core	
CAMPS BAY	11			
CAMPS BAY	12			
CAMPS BAY	23		Core	
CAMPS BAY	1559		Core	
CAMPS BAY	2802			
CAPE TOWN	361			
CAPE TOWN	366			
CAPE TOWN	367			
CAPE TOWN	370			
CAPE TOWN	371			
CAPE TOWN	372			
CAPE TOWN	983			
CAPE TOWN	984			
CAPE TOWN	985			
CAPE TOWN	1796			
CAPE TOWN	1801			
CAPE TOWN	1802			
CAPE TOWN	9461			
CAPE TOWN	9688			
CAPE TOWN	12713		Core	

CAPE TOWN	12714		Core	
CAPE TOWN	12715		Core	
CAPE TOWN	13072		Core	
CAPE TOWN	14660			
CAPE TOWN	14661		Core	
CAPE TOWN	14662		Core	
CAPE TOWN	27410		Core	
CAPE TOWN	27411		Core	
CAPE TOWN	28002		Core	Portion west of the M3 highway and north of the off-ramp and Upper Road
CAPE TOWN	44203			
CAPE TOWN	44213		Core	
CAPE TOWN	44214		Core	Portion west of the M3 highway
CAPE TOWN	44246		Core	
CAPE TOWN	46162		Core	
CAPE TOWN	46165		Core	Portion west of the M3 highway
CAPE TOWN	46166		Core	Portion west of the M3 highway
CAPE TOWN	47808		Core	
CAPE TOWN	48157		Core	
CAPE TOWN	84812		Core	
CAPE TOWN	85247		Core	
CAPE TOWN	85540		Core	
CAPE TOWN	86244		Core	
CAPE TOWN	86245		Core	
CAPE TOWN	86246		Core	
CAPE TOWN	86247		Core	
CAPE TOWN	86248		Core	
CAPE TOWN	86249		Core	
CAPE TOWN	86250		Core	
CAPE TOWN	86251		Core	
CAPE TOWN	86252		Core	
CAPE TOWN	86253		Core	
CAPE TOWN	86254		Core	
CAPE TOWN	86255		Core	
CAPE TOWN	86256		Core	
CAPE TOWN	86257		Core	
CAPE TOWN	86258		Core	
CAPE TOWN	86266		Core	
CAPE TOWN	86273		Core	
CAPE TOWN	86333		Core	
CAPE TOWN	86334		Core	
CAPE TOWN	86335		Core	
CAPE TOWN	86336		Core	
CAPE TOWN	86337		Core	
CAPE TOWN	86338		Core	
CAPE TOWN	86339		Core	
CAPE TOWN	86340		Core	
CAPE TOWN	86341		Core	

CAPE TOWN	86342		Core	
CAPE TOWN	86343		Core	
CAPE TOWN	86344		Core	
CAPE TOWN	86345		Core	
CAPE TOWN	86359		Core	
CAPE TOWN	86360		Core	
CAPE TOWN	86361		Core	
CAPE TOWN	86362		Core	
CAPE TOWN	86373		Core	
CAPE TOWN	86376		Core	
CAPE TOWN	86377		Core	
CAPE TOWN	86378		Core	
CAPE TOWN	86394		Core	
CAPE TOWN	86395		Core	
CAPE TOWN	86398		Core	
CAPE TOWN	86420		Core	
CAPE TOWN	86913		Core	
CAPE TOWN	88291		Core	
CAPE TOWN	88354		Core	
CAPE TOWN	88369		Core	
CAPE TOWN	88370		Core	
CAPE TOWN	88371		Core	
CAPE TOWN	88372		Core	
CAPE TOWN	88411		Core	
CAPE TOWN	88412		Core	
CAPE TOWN	88413		Core	
CAPE TOWN	88414		Core	
CAPE TOWN	88415		Core	
CAPE TOWN	88416		Core	
CAPE TOWN	88417		Core	
CAPE TOWN	88420		Core	
CAPE TOWN	88421		Core	
CAPE TOWN	88422		Core	
CAPE TOWN	88423		Core	
CAPE TOWN	88424		Core	
CAPE TOWN	88425		Core	
CAPE TOWN	88426		Core	
CAPE TOWN	88427		Core	
CAPE TOWN	88461		Core	
CAPE TOWN	88488		Core	
CAPE TOWN	88489		Core	
CAPE TOWN	88492		Core	
CAPE TOWN	88526		Core	
CAPE TOWN	88530		Core	
CAPE TOWN	88533		Core	
CAPE TOWN	88755		Core	
CAPE TOWN	88756		Core	
CAPE TOWN	88764		Core	

CAPE TOWN	88772		Core	
CAPE TOWN	88801			Remainder. Portion south of Hilton Road
CAPE TOWN	88802			
CAPE TOWN	89895		Core	
CAPE TOWN	89896		Core	
CAPE TOWN	90138		Core	
CAPE TOWN	90178		Core	
CAPE TOWN	90179		Core	
CAPE TOWN	90180		Core	
CAPE TOWN	90181		Core	
CAPE TOWN	90182		Core	
CAPE TOWN	90183		Core	
CAPE TOWN	90184		Core	
CAPE TOWN	90185		Core	
CAPE TOWN	90186		Core	
CAPE TOWN	90187		Core	
CAPE TOWN	90188		Core	
CAPE TOWN	90189		Core	
CAPE TOWN	90190			
CAPE TOWN	90191		Core	
CAPE TOWN	90192		Core	
CAPE TOWN	90193		Core	
CAPE TOWN	90194		Core	
CAPE TOWN	90195		Core	
CAPE TOWN	90196			
CAPE TOWN	90197			
CAPE TOWN	90198		Core	
CAPE TOWN	90199		Core	
CAPE TOWN	90200		Core	
CAPE TOWN	90201		Core	
CAPE TOWN	90202		Core	
CAPE TOWN	90203		Core	
CAPE TOWN	90216		Core	
CAPE TOWN	90217		Core	
CAPE TOWN	90219		Core	
CAPE TOWN	90220		Core	
CAPE TOWN	90221		Core	
CAPE TOWN	90222		Core	
CAPE TOWN	90223		Core	
CAPE TOWN	90224		Core	
CAPE TOWN	90225		Core	
CAPE TOWN	90226		Core	
CAPE TOWN	90227		Core	
CAPE TOWN	90228		Core	
CAPE TOWN	90229		Core	
CAPE TOWN	90239			
CAPE TOWN	90241			
CAPE TOWN	90242		Core	

CAPE TOWN	90243		Core	
CAPE TOWN	90303		Core	
CAPE TOWN	93290		Core	
CAPE TOWN	93659		Core	
CAPE TOWN	94107			
CAPE TOWN	108272			Portion south of a dissecting line between the north eastern beacon, on the northern slope of Steenberg, of Cape Farm 919 portion 8 and the north western beacon of Cape Town Erf 84812
CAPE TOWN	108273			
CAPE TOWN	140250			
CAPE TOWN	140251			
CAPE TOWN	149285			
CAPE TOWN	154058			
CAPE TOWN	165993			
CAPE TOWN	165984		Core	
CAPE TOWN	166426			
CASTLE ROCK	1			
CASTLE ROCK	23			
CASTLE ROCK	24			
CASTLE ROCK	25			
CASTLE ROCK	26			
CASTLE ROCK	27			
CASTLE ROCK	28			
CASTLE ROCK	29			
CASTLE ROCK	30			
CASTLE ROCK	33			
CASTLE ROCK	34			
CASTLE ROCK	35			
CASTLE ROCK	36			
CASTLE ROCK	46			
CASTLE ROCK	47			
CASTLE ROCK	48			
CASTLE ROCK	49			
CASTLE ROCK	50			
CASTLE ROCK	51			
CASTLE ROCK	54			
CASTLE ROCK	56			
CASTLE ROCK	57			
CASTLE ROCK	58			
CASTLE ROCK	59			
CASTLE ROCK	69			
CASTLE ROCK	70			
CASTLE ROCK	71			
CASTLE ROCK	72			
CASTLE ROCK	73			
CASTLE ROCK	74			
CASTLE ROCK	76			
CASTLE ROCK	77			

CASTLE ROCK	81			
CASTLE ROCK	83			
CASTLE ROCK	84			
CASTLE ROCK	91			
CLIFTON	148			Portion east of Kloof Road
CLIFTON	545			
CONSTANTIA	124			
CONSTANTIA	1013			
CONSTANTIA	1043			
CONSTANTIA	1069		Core	
CONSTANTIA	1119		Core	
CONSTANTIA	4665		Core	
CONSTANTIA	9794			Portion west of a dissecting line between the southern beacon of Erf 6971 Constantia and the northern beacon of Erf 10828 Constantia
CONSTANTIA	10828			
CONSTANTIA	11460			
CONSTANTIA	11568			Portion west of a dissecting line between beacon C1 and beacon X indicated on SG Diagram: 787/2001
CONSTANTIA	12946			
CONSTANTIA	13087			
FISH HOEK	7000			
FISH HOEK	8422		Core	
FISH HOEK	8457			
FISH HOEK	8562			
FISH HOEK	8563		Core	
FISH HOEK	8564		Core	
FISH HOEK	8565			
FISH HOEK	8607			
FISH HOEK	8611		Core	
FISH HOEK	8615			
FISH HOEK	8616			
FISH HOEK	8617			
FISH HOEK	8618			
FISH HOEK	12043			
FISH HOEK	12050		Core	
FISH HOEK	12053		Core	
FISH HOEK	12193		Core	
FISH HOEK	13107			
FISH HOEK	16203			Portion south and west of a dissecting line between points "d", "e" and "a" as indicated on SG Diagram: 1925/1987
FISH HOEK	16204			
FISH HOEK	16205			
FISH HOEK	16206			
FISH HOEK	16852			
FRESNAYE	1		Core	
FRESNAYE	2		Core	
FRESNAYE	3		Core	
FRESNAYE	4		Core	

FRESNAYE	12		Core	
FRESNAYE	13		Core	
FRESNAYE	14		Core	
FRESNAYE	182		Core	
FRESNAYE	512		Core	
FRESNAYE	728		Core	Portions south of Top Road and Head Road
FRESNAYE	1231		Core	
FRESNAYE	1242		Core	
FRESNAYE	1243		Core	
FRESNAYE	1244		Core	
FRESNAYE	1245		Core	
FRESNAYE	1247		Core	
FRESNAYE	1249		Core	
FRESNAYE	1250		Core	
FRESNAYE	1251		Core	
FRESNAYE	1362		Core	
FRESNAYE	1412		Core	
FRESNAYE	1420		Core	
FRESNAYE	1426		Core	
FRESNAYE	1429		Core	
GREEN POINT	1391			
GREEN POINT	1455			
HOUT BAY	0		Core	Portion along the south eastern slope of Hangberg
HOUT BAY	1085			Remainder. Excluding the roads as described on SG Diagram: 6152/1998
HOUT BAY	1212		Core	
HOUT BAY	1213		Core	
HOUT BAY	1293			
HOUT BAY	1294			
HOUT BAY	1430		Core	
HOUT BAY	1431			
HOUT BAY	1432		Core	
HOUT BAY	1434		Core	
HOUT BAY	1457		Core	
HOUT BAY	1478		Core	
HOUT BAY	1479			
HOUT BAY	1480			
HOUT BAY	1481		Core	
HOUT BAY	1482			
HOUT BAY	1510			
HOUT BAY	1556			
HOUT BAY	1734		Core	
HOUT BAY	1737		Core	
HOUT BAY	1738			
HOUT BAY	1748			
HOUT BAY	1749		Core	
HOUT BAY	1756		Core	
HOUT BAY	1759			

HOUT BAY	1762		Core	
HOUT BAY	1771		Core	
HOUT BAY	1772		Core	
HOUT BAY	1773		Core	
HOUT BAY	1774		Core	
HOUT BAY	1776		Core	
HOUT BAY	1778		Core	
HOUT BAY	1779		Core	
HOUT BAY	1780		Core	
HOUT BAY	1781			
HOUT BAY	1782		Core	
HOUT BAY	1783			
HOUT BAY	1784		Core	
HOUT BAY	1785			
HOUT BAY	1786		Core	
HOUT BAY	1788			
HOUT BAY	1845			
HOUT BAY	1847			
HOUT BAY	2023		Core	
HOUT BAY	2029		Core	
HOUT BAY	2044			
HOUT BAY	2054		Core	
HOUT BAY	2056			
HOUT BAY	2058			
HOUT BAY	2059			
HOUT BAY	2060			
HOUT BAY	2069		Core	
HOUT BAY	2079		Core	
HOUT BAY	2224			Portion south of the road, running along the foothills, in an east-west direction
HOUT BAY	2286		Core	
HOUT BAY	2383		Core	
HOUT BAY	2530		Core	
HOUT BAY	2734			
HOUT BAY	2736			
HOUT BAY	2848			Remainder. Portion adjacent to Erf 8742 Hout Bay as indicated on SG Diagram:1917/1968
HOUT BAY	2939		Core	
HOUT BAY	2959			
HOUT BAY	2977		Core	
HOUT BAY	3079		Core	
HOUT BAY	3209		Core	
HOUT BAY	3366		Core	
HOUT BAY	3438			
HOUT BAY	3477			
HOUT BAY	3557			
HOUT BAY	3558		Core	
HOUT BAY	3559		Core	

HOUT BAY	3560		Core	
HOUT BAY	3720		Core	
HOUT BAY	3802			
HOUT BAY	4015		Core	
HOUT BAY	4033			
HOUT BAY	4703			
HOUT BAY	4868			
HOUT BAY	4869			
HOUT BAY	4870			
HOUT BAY	4871			
HOUT BAY	4872			
HOUT BAY	4894			
HOUT BAY	4929			
HOUT BAY	4930			
HOUT BAY	4931			
HOUT BAY	5067			
HOUT BAY	6241			
HOUT BAY	6252			
HOUT BAY	6262			
HOUT BAY	6289			
HOUT BAY	6290			
HOUT BAY	6404			
HOUT BAY	7770			
HOUT BAY	7818			
HOUT BAY	7842			
HOUT BAY	8177			
HOUT BAY	8330			
HOUT BAY	8517			
HOUT BAY	8545			
HOUT BAY	8742			
HOUT BAY	8884			
KOMMETJIE	3441			
KOMMETJIE	3442			
KOMMETJIE	4198			
KOMMETJIE	4217			
KOMMETJIE	5112			
KOMMETJIE	5113			As indicated on SG Diagram: 4214/2002, including the adjacent lagoon
MISTY CLIFFS	0		Core	
MISTY CLIFFS	30			
MISTY CLIFFS	76			
NOORDHOEK	651			
NOORDHOEK	653			
NOORDHOEK	698			
NOORDHOEK	937			
NOORDHOEK	1235			
NOORDHOEK	1967			
NOORDHOEK	2145			

NOORDHOEK	2267			
OCEAN VIEW	681		Core	
OCEAN VIEW	2060		Core	
ORANJEZICHT	658		Core	
ORANJEZICHT	1996		Core	
ORANJEZICHT	1997		Core	
ORANJEZICHT	2000		Core	
ORANJEZICHT	2001		Core	
ORANJEZICHT	2002			
ORANJEZICHT	2003		Core	
ORANJEZICHT	2004			
ORANJEZICHT	2005			
ORANJEZICHT	2006			
ORANJEZICHT	2007			
ORANJEZICHT	2008			
ORANJEZICHT	2009		Core	
ORANJEZICHT	2021		Core	
ORANJEZICHT	2235			
ORANJEZICHT	2453		Core	
SCARBOROUGH	750		Core	
SCARBOROUGH	759			
SCARBOROUGH	760			
SCARBOROUGH	766			
SCARBOROUGH	769			
SCARBOROUGH	770		Core	
SCARBOROUGH	789			
SCARBOROUGH	790		Core	
SCARBOROUGH	791		Core	
SEA POINT EAST	557			
SEA POINT EAST	558			
SIMON'S TOWN	0			
SIMON'S TOWN	1			
SIMON'S TOWN	61			
SIMON'S TOWN	420			Excluding the portions between Main Road, Red Hill Road and Ferry Road
SIMON'S TOWN	436			
SIMON'S TOWN	451			
SIMON'S TOWN	515			
SIMON'S TOWN	516		Core	
SIMON'S TOWN	517			
SIMON'S TOWN	518		Core	
SIMON'S TOWN	519		Core	
SIMON'S TOWN	520		Core	
SIMON'S TOWN	521		Core	
SIMON'S TOWN	522		Core	
SIMON'S TOWN	523		Core	
SIMON'S TOWN	524		Core	
SIMON'S TOWN	527			

SIMON'S TOWN	528			
SIMON'S TOWN	529			
SIMON'S TOWN	531		Core	
SIMON'S TOWN	533		Core	
SIMON'S TOWN	534		Core	
SIMON'S TOWN	535			
SIMON'S TOWN	536		Core	
SIMON'S TOWN	538		Core	
SIMON'S TOWN	540		Core	
SIMON'S TOWN	541		Core	
SIMON'S TOWN	542		Core	
SIMON'S TOWN	543			
SIMON'S TOWN	544			
SIMON'S TOWN	545			
SIMON'S TOWN	547			
SIMON'S TOWN	608		Core	
SIMON'S TOWN	637			
SIMON'S TOWN	639			
SIMON'S TOWN	640			
SIMON'S TOWN	690			
SIMON'S TOWN	691			
SIMON'S TOWN	692			
SIMON'S TOWN	693		Core	
SIMON'S TOWN	697			
SIMON'S TOWN	698			
SIMON'S TOWN	701			
SIMON'S TOWN	1063			
SIMON'S TOWN	1312		Core	
SIMON'S TOWN	1341			Portion west of a dissecting line between the northern beacon of Simon's Town Erf 1312 and a point on the north western border of Simon's Town Erf 1341, 170 meters away from the western beacon of Simon's Town Erf 1341
SIMON'S TOWN	1539			Portion west of a dissecting line between the southern beacon of Simon's Town Erf 1314 and the southern beacon of Simon's Town Erf 1546
SIMON'S TOWN	1541			
SIMON'S TOWN	1542			
SIMON'S TOWN	1543			
SIMON'S TOWN	1553			Portion west of a dissecting line between the south eastern beacon of Simon's Town Erf 1539 and the northern beacon of Simon's Town Erf 2494
SIMON'S TOWN	1614			
SIMON'S TOWN	1905			
SIMON'S TOWN	2010		Core	
SIMON'S TOWN	2011		Core	
SIMON'S TOWN	2014			
SIMON'S TOWN	2404			
SIMON'S TOWN	2406		Core	
SIMON'S TOWN	2510		Core	
SIMON'S TOWN	2577		Core	

SIMON'S TOWN	2846			
SIMON'S TOWN	3160			
SIMON'S TOWN	4067			
SIMON'S TOWN	4070			
SIMON'S TOWN	4460		Core	
SIMON'S TOWN	4464		Core	
SIMON'S TOWN	4465		Core	
SIMON'S TOWN	4466		Core	
SIMON'S TOWN	4612			
SIMON'S TOWN	4613			
SIMON'S TOWN	4614			
SIMON'S TOWN	4615			
SIMON'S TOWN	4616			
SIMON'S TOWN	4617			
SIMON'S TOWN	4618			
SIMON'S TOWN	4619			
SIMON'S TOWN	4621			
SIMON'S TOWN	4626			
SMITSWINKEL BAY	1			
SMITSWINKEL BAY	2			
SMITSWINKEL BAY	3			
SMITSWINKEL BAY	4			
SMITSWINKEL BAY	5			
SMITSWINKEL BAY	6			
SMITSWINKEL BAY	9			
SMITSWINKEL BAY	13			
SMITSWINKEL BAY	14			
SMITSWINKEL BAY	15			
SMITSWINKEL BAY	16			
SMITSWINKEL BAY	17			
SMITSWINKEL BAY	18			
SMITSWINKEL BAY	20			
SMITSWINKEL BAY	21			
SMITSWINKEL BAY	22			
SMITSWINKEL BAY	23			
SMITSWINKEL BAY	24			
SMITSWINKEL BAY	25			
SMITSWINKEL BAY	26			
SMITSWINKEL BAY	27			
SMITSWINKEL BAY	28			
SMITSWINKEL BAY	29			
SMITSWINKEL BAY	30			
SMITSWINKEL BAY	31			
SMITSWINKEL BAY	32			
SMITSWINKEL BAY	33			
SMITSWINKEL BAY	34			
SMITSWINKEL BAY	36			
TAMBOERSKLOOF	97		Core	

TAMBOERSKLOOF	956		Core	
TAMBOERSKLOOF	957		Core	
TAMBOERSKLOOF	1033		Core	
TAMBOERSKLOOF	1137		Core	
TAMBOERSKLOOF	1140		Core	
TAMBOERSKLOOF	1171		Core	
TAMBOERSKLOOF	1172		Core	
TAMBOERSKLOOF	1173		Core	
TAMBOERSKLOOF	1174		Core	
TAMBOERSKLOOF	1175		Core	
VREDEHOEK	585		Core	
VREDEHOEK	614		Core	
VREDEHOEK	1139		Core	
VREDEHOEK	1154			
VREDEHOEK	1161			
VREDEHOEK	1162			
VREDEHOEK	1165		Core	
VREDEHOEK	1166		Core	
VREDEHOEK	1179		Core	
VREDEHOEK	1180		Core	
VREDEHOEK	1213		Core	
VREDEHOEK	1748			
VREDEHOEK	1762			
VREDEHOEK	1763			
VREDEHOEK	1764			
VREDEHOEK	1765			
VREDEHOEK	1766			
VREDEHOEK	1767			
VREDEHOEK	1768			
VREDEHOEK	1769			
VREDEHOEK	1770			
VREDEHOEK	1771			
VREDEHOEK	1772			
VREDEHOEK	1773			
VREDEHOEK	1774			
VREDEHOEK	1775			
VREDEHOEK	1776			
VREDEHOEK	1777			
VREDEHOEK	1778			
VREDEHOEK	1815		Core	
VREDEHOEK	2084		Core	

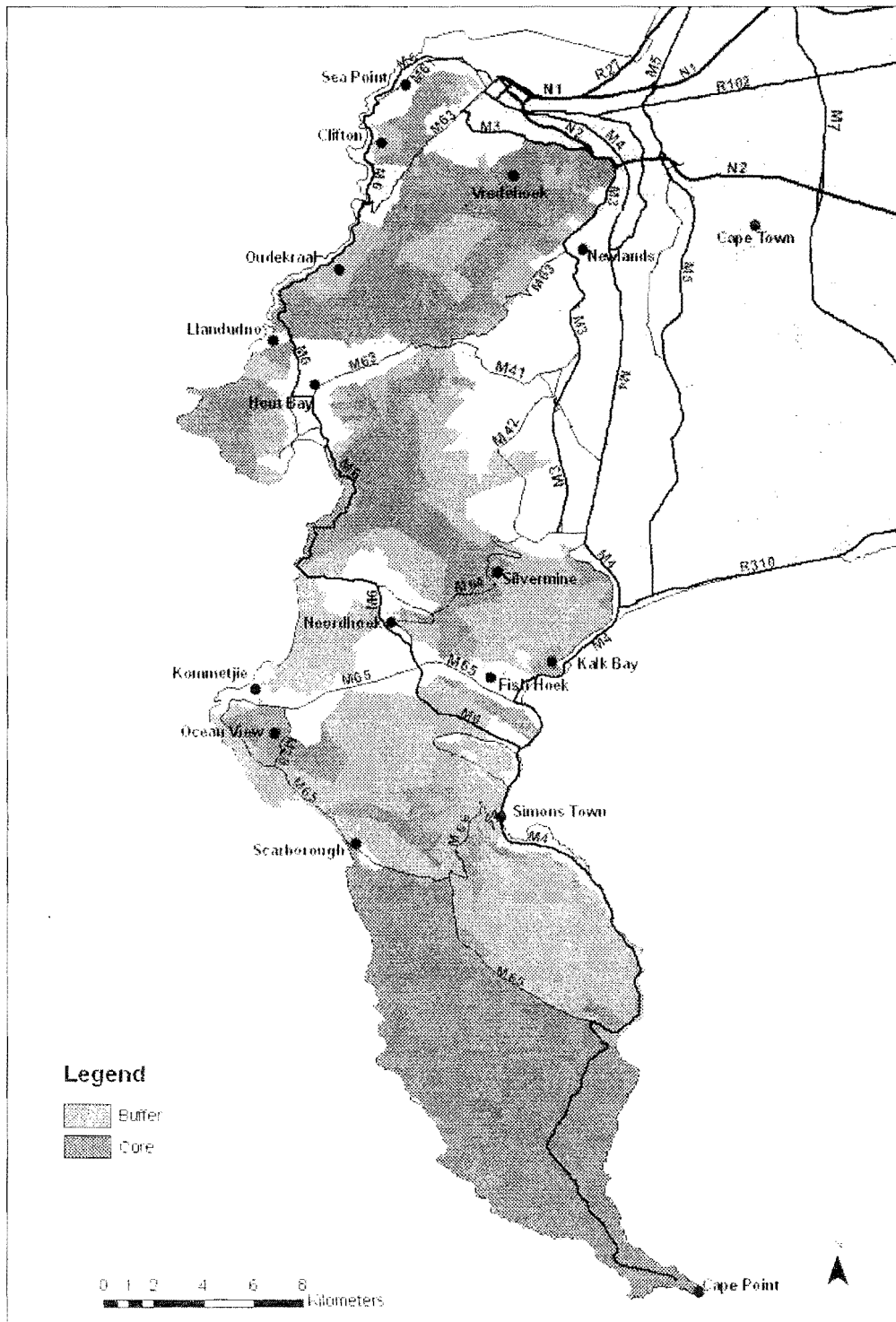


Diagram of Cape Floral World Heritage Site – Table Mountain National Park

ANNEXURE 1 (B)**DESCRIPTION OF THE HERITAGE SITE****NAME OF THE SITE:**

Cederberg Wilderness Area (Component of the Cape Floral Region Protected Areas World Heritage Site)

PROVINCE:

Western Cape Province

EXACT LOCATION ON MAP WITH GEOGRAPHICAL COORDINATES:**Location of the site:**

The Cederberg Wilderness Area occurs within the boundaries of the Clanwilliam Magisterial District, and within the boundaries of the West Coast District Municipality (Moorreesburg).

Geographical Coordinates:

The geographic co-ordinates are:

Southwest co-ordinates

32° 36' 20"S & 19° 08' 17"E

Northeast co-ordinates

32° 07' 10"S & 19° 02' 05"E

Central Point

32° 21' 10"S & 19° 08' 00"E

The description of the boundaries (See attached diagram):The Site:

Starting at point A and moving in a clockwise direction along cadastral boundaries back to the starting point at A.

GEOGRAPHICAL COORDINATES (WGS 1984)

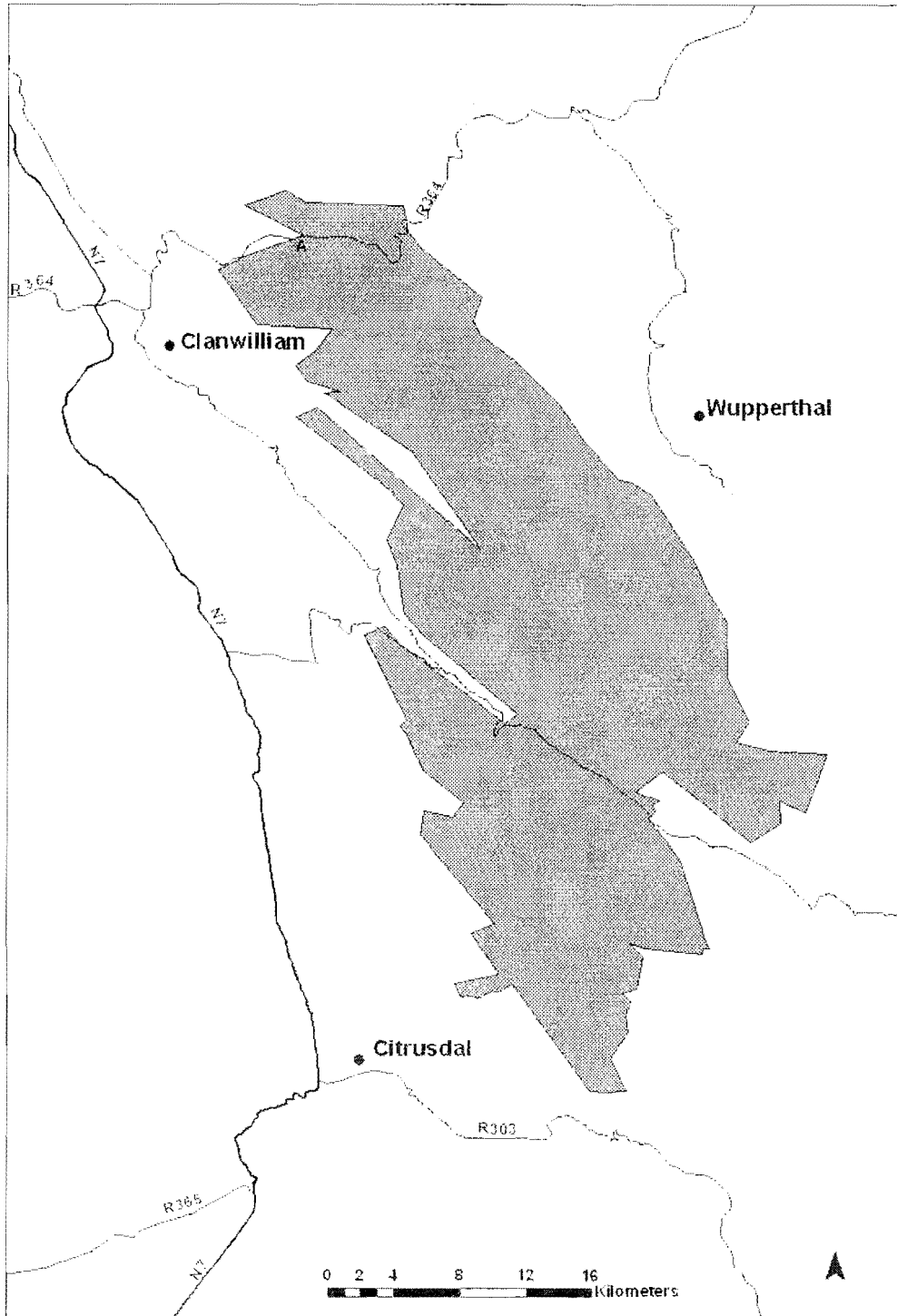
Longitude	Latitude	Code	Description
18.98040	-32.13493	A	Starting at point A and moving in a clockwise direction along cadastral boundaries back to the starting point at A.
18.97555	-32.13245		
18.94854	-32.11859		
18.95962	-32.11441		
18.97127	-32.11000		
18.98195	-32.11646		
19.03511	-32.11848		
19.03765	-32.13289		
19.04425	-32.14115		
19.07804	-32.16827		
19.07405	-32.18151		
19.07708	-32.18881		
19.09643	-32.20345		
19.12112	-32.22820		
19.13420	-32.24728		
19.14090	-32.25400		
19.15405	-32.26878		
19.15953	-32.26942		
19.17157	-32.27663		
19.19534	-32.31315		
19.20169	-32.32885		
19.21284	-32.34700		
19.21281	-32.37695		
19.22517	-32.40174		
19.21860	-32.41250		
19.23564	-32.41700		
19.26745	-32.41877		
19.25593	-32.45125		
19.24166	-32.44479		
19.24269	-32.45711		
19.22578	-32.46705		
19.21631	-32.45940		
19.19815	-32.44473		
19.17815	-32.42857		
19.17296	-32.43200		
19.16734	-32.43578		
19.16379	-32.43937		
19.16440	-32.44056		
19.16553	-32.44129		
19.16801	-32.44204		
19.17016	-32.44229		
19.17161	-32.44265		

19.17371	-32.44370		
19.17494	-32.44414		
19.17581	-32.44475		
19.17482	-32.44520		
19.17195	-32.44639		
19.17260	-32.44895		
19.17376	-32.45064		
19.17258	-32.45173		
19.17138	-32.45277		
19.16926	-32.45379		
19.17839	-32.46528		
19.18217	-32.47004		
19.18751	-32.47676		
19.19909	-32.51346		
19.20152	-32.52040		
19.20412	-32.52517		
19.19977	-32.52533		
19.19931	-32.52815		
19.16827	-32.52522		
19.16055	-32.52233		
19.16693	-32.53032		
19.16377	-32.54820		
19.15597	-32.55064		
19.16045	-32.55494		
19.15798	-32.56234		
19.15923	-32.57184		
19.14936	-32.58629		
19.15165	-32.59164		
19.15793	-32.60488		
19.14676	-32.60551		
19.13773	-32.60472		
19.13766	-32.60451		
19.09472	-32.54593		
19.09413	-32.54626		
19.09344	-32.54667		
19.09249	-32.54721		
19.09184	-32.54756		
19.09071	-32.54811		
19.08936	-32.54879		
19.08877	-32.54911		
19.08817	-32.54943		
19.08721	-32.54982		
19.08635	-32.55000		
19.08619	-32.55003		
19.08494	-32.54976		

19.08383	-32.54956		
19.08222	-32.55033		
19.08201	-32.55043		
19.08079	-32.55106		
19.08016	-32.55140		
19.07936	-32.55181		
19.07836	-32.55249		
19.07754	-32.55307		
19.07675	-32.55342		
19.07642	-32.55346		
19.07576	-32.55353		
19.07532	-32.55344		
19.07489	-32.55336		
19.07426	-32.55313		
19.07386	-32.55290		
19.07321	-32.55263		
19.07251	-32.55254		
19.07211	-32.55258		
19.07172	-32.55259		
19.07113	-32.55242		
19.07059	-32.55221		
19.07037	-32.55210		
19.07021	-32.55202		
19.06992	-32.55189		
19.06973	-32.55181		
19.06965	-32.55183		
19.06956	-32.55184		
19.06916	-32.55206		
19.06899	-32.55217		
19.06867	-32.55236		
19.06848	-32.55250		
19.06822	-32.55268		
19.06795	-32.55286		
19.06789	-32.55286		
19.06779	-32.55287		
19.06749	-32.55285		
19.06728	-32.55284		
19.06702	-32.55263		
19.06685	-32.55236		
19.06677	-32.55216		
19.06673	-32.55205		
19.06658	-32.55175		
19.06640	-32.55159		
19.06617	-32.55158		
19.06608	-32.55160		

19.06341	-32.54513		
19.08776	-32.53998		
19.07257	-32.51712		
19.08546	-32.51206		
19.04453	-32.46334		
19.04645	-32.45004		
19.06209	-32.45327		
19.06445	-32.45021		
19.06810	-32.44548		
19.04593	-32.42805		
19.03713	-32.40891		
19.03316	-32.40401		
19.03725	-32.40090		
19.01403	-32.35410		
19.02521	-32.34914		
19.03405	-32.36010		
19.08143	-32.39568		
19.09044	-32.40264		
19.09718	-32.39767		
19.04623	-32.35455		
19.03590	-32.34270		
19.03431	-32.33115		
19.03213	-32.31531		
19.02608	-32.30219		
19.03539	-32.28270		
19.02936	-32.27742		
19.03075	-32.27677		
18.97709	-32.23396		
18.98862	-32.22919		
18.99492	-32.23473		
18.99945	-32.23872		
19.03637	-32.27108		
19.07747	-32.30707		
19.03971	-32.25314		
19.00293	-32.22838		
18.99548	-32.22337		
18.99193	-32.22091		
19.00105	-32.22056		
18.98528	-32.21526		
18.98331	-32.21462		
18.97907	-32.20928		
18.97686	-32.20649		
18.98706	-32.19824		
18.99670	-32.18592		
18.95581	-32.18387		
18.93452	-32.15321		
18.95061	-32.14554		
18.98040	-32.13493	A	

Diagram of Cape Floral World Heritage Site – Cederberg Wilderness Area



ANNEXURE 1 (C)**DESCRIPTION OF THE HERITAGE SITE****NAME OF THE SITE:**

Groot Winterhoek Wilderness Area (Component of the Cape Floral Region Protected Areas World Heritage Site)

PROVINCE:

Western Cape Province

EXACT LOCATION ON MAP WITH GEOGRAPHICAL COORDINATES:**Location of the site:**

The Groot Winterhoek Wilderness Area occurs within the boundaries of the Piketberg Magisterial District and within the boundaries of the West Coast District Municipality.

Geographical Coordinates:

The geographic coordinates are:

Southwest co-ordinates

33° 10' 52"S & 19° 05' 50"E

Northeast co-ordinates

32° 59' 05"S & 19° 09' 15"E

Central Point

33° 05' 30"S & 19° 08' 00"E

The description of the boundaries:The Site:

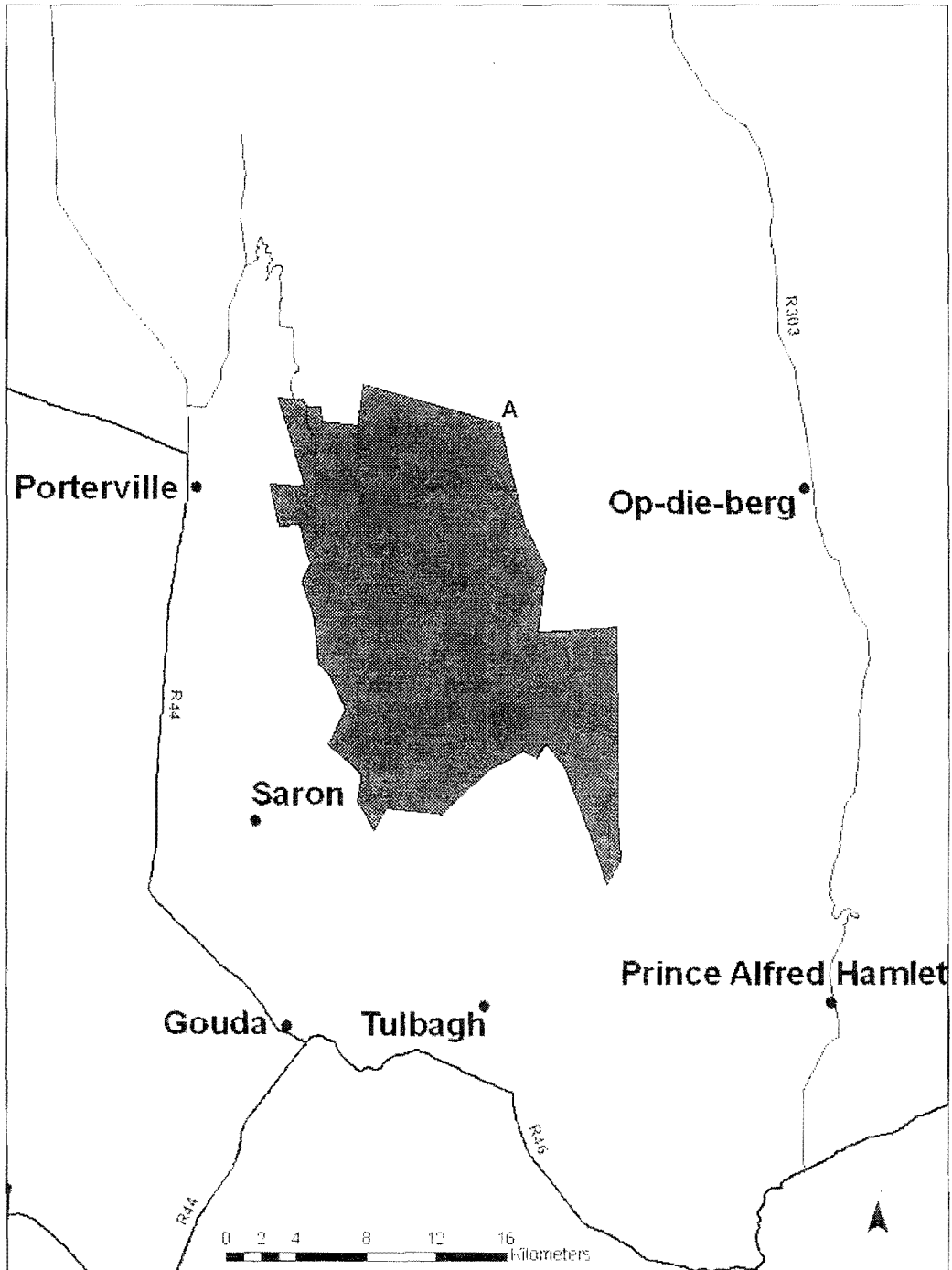
Start at point A, moving in a clockwise direction, along cadastral boundaries, up to the beginning at point A.

GEOGRAPHICAL COORDINATES (WGS 1984)

Longitude	Latitude	Code	DESCRIPTION
20.98947	-33.96467	A	Start at point A, moving in a clockwise direction, along cadastral boundaries, up to the beginning at point A.
20.98394	-33.96605		
20.98209	-33.96657		
20.93310	-33.98010		
20.93644	-33.96118		
20.92431	-33.95433		
20.92152	-33.95275		
20.90229	-33.95772		
20.87819	-33.96394		
20.86802	-33.97871		
20.85745	-33.97960		
20.84338	-33.98324		
20.84308	-33.98117		
20.84281	-33.98019		
20.84170	-33.98028		
20.84032	-33.98039		
20.83529	-33.97881		
20.82718	-33.98081		
20.82246	-33.98099		
20.81783	-33.98119		
20.81317	-33.99170		
20.81118	-33.99118		
20.80942	-33.99061		
20.80871	-33.98073		
20.79901	-33.98167		
20.79636	-33.98121		
20.78272	-33.94838		
20.80036	-33.94693		
20.80659	-33.94636		
20.81643	-33.94017		
20.82454	-33.94091		
20.83166	-33.92701		
20.81617	-33.92006		
20.77342	-33.92013		
20.77113	-33.90980		
20.76463	-33.90040		
20.76239	-33.89970		
20.76975	-33.89839		
20.80024	-33.89296		
20.81946	-33.88951		
20.83556	-33.88661		

20.89493	-33.87295		
20.91585	-33.87608		
20.92107	-33.87686		
20.92672	-33.87773		
20.93589	-33.87917		
20.93232	-33.88220		
20.92943	-33.88459		
20.92394	-33.88919		
20.92686	-33.89049		
20.93605	-33.89455		
20.94608	-33.89896		
20.95236	-33.90172		
20.93876	-33.92491		
20.93406	-33.94756		
20.98221	-33.93902		
20.98569	-33.94719		
20.98758	-33.95593		
20.98947	-33.96467		

Diagram of Cape Floral World Heritage Site –Groot Winterhoek Wilderness Area



ANNEXURE 1 (D)**DESCRIPTION OF THE HERITAGE SITE****NAME OF THE SITE:**

Boland Mountain Complex (Component of the Cape Floral Region Protected Areas World Heritage Site)

PROVINCE:

Western Cape Province

EXACT LOCATION ON MAP WITH GEOGRAPHICAL COORDINATES:**Location of the site:**

Located to the east of the famous False Bay that in turn borders the Cape Peninsula National Park, the mountainous Boland Mountain Complex comprises a series of contiguous protected areas; namely the Jonkershoek, Assegaaibosch, Kogelberg, Hottentots Holland and Limietberg (Hawequas) Nature Reserves.

Geographical Coordinates:

The geographic co-ordinates are:

Southwest co-ordinates

34° 20' 12"S & 18° 52' 07"E

Northeast co-ordinates

33° 25' 40"S & 19° 05' 13"E

Central Point

34° 0' 30"S & 19° 06' 0"E

The description of the boundaries (See attached diagram):The Site:

Area 1: Starting at point A and moving in a clockwise direction, along cadastral boundaries or only predefined coordinates (location indicated with dotted lines), back to the starting point at A.

Area 1 Exclusion: Starting at point B and moving in an anti-clockwise direction along cadastral boundaries back to the starting point at B.

Area 1 Exclusion: Starting at point C and moving in an anti-clockwise direction along cadastral boundaries back to the starting point at C.

Area 1 Exclusion: Starting at point D and moving in an anti-clockwise direction along cadastral boundaries back to the starting point at D.

Area 1 Exclusion: Starting at point P and moving in a clockwise direction along cadastral boundaries or only predefined coordinates (location indicated with dotted lines) back to the starting point at P.

Area 2: Starting at point F and moving in a clockwise direction, along cadastral boundaries, back to the starting point at F.

Area 3: Starting at point G and moving in a clockwise direction, along cadastral boundaries, back to the starting point at G.

Area 4: Starting at point H and moving in a clockwise direction, along cadastral boundaries, back to the starting point at H.

Area 5: Starting at point I and moving in a clockwise direction, along cadastral boundaries, back to the starting point at I.

Area 6: Starting at point J and moving in a clockwise direction, along cadastral boundaries, back to the starting point at J.

Area 6 Exclusion: Starting at point N and moving in a clockwise direction, along cadastral boundaries, back to the starting point at N.

Area 7: Starting at point K and moving in a clockwise direction, along cadastral boundaries or only predefined coordinates (location indicated with dotted lines), back to the starting point at K.

Area 8: Starting at point L and moving in a clockwise direction, along cadastral boundaries, back to the starting point at L.

Area 8 Exclusion: Starting at point M and moving in a clockwise direction, along cadastral boundaries, back to the starting point at M.

GEOGRAPHICAL COORDINATES (WGS 1984)

Longitude	Latitude	Code	Description
18.88331	-33.97628	A	Area 1: Starting at point A and moving in a clockwise direction along cadastral boundaries or only predefined coordinates (location indicated with dotted lines) back to the starting point at A.
18.89623	-33.97536		
18.89449	-33.95641		
18.90397	-33.96120		
18.90983	-33.96532		

18.91506	-33.95919		
18.91770	-33.96087		
18.91774	-33.96070		
18.91795	-33.96087		
18.91852	-33.96099		
18.91918	-33.96107		
18.91935	-33.96120		
18.91934	-33.96173		
18.91939	-33.96196		
18.91947	-33.96217		
18.91966	-33.96235		
18.92018	-33.96278		
18.92028	-33.96300		
18.92047	-33.96332		
18.92072	-33.96359		
18.92089	-33.96375		
18.92154	-33.96406		
18.92226	-33.96427		
18.92263	-33.96439		
18.92291	-33.96452		
18.92321	-33.96458		
18.92347	-33.96470		
18.92372	-33.96477		
18.92394	-33.96489		
18.92436	-33.96516		
18.92486	-33.96554		
18.92512	-33.96529		
18.92560	-33.96552		
18.92583	-33.96527		
18.92802	-33.96613		
18.92852	-33.96643		
18.92863	-33.96666		
18.93304	-33.96811		
18.93472	-33.96903		
18.93513	-33.96927		
18.93537	-33.97013		
18.93572	-33.97076		
18.93592	-33.97108		
18.93621	-33.97133		
18.93665	-33.97162		
18.93479	-33.97247		
18.93460	-33.97263		
18.93442	-33.97292		

18.93376	-33.97411		
18.93495	-33.97456		
18.93185	-33.97751		
18.93233	-33.98094		
18.93726	-33.98999		
18.94659	-33.98981		
18.95292	-33.98704		
18.95380	-33.98585		
18.95709	-33.98798		
18.95694	-33.98986		
18.96439	-33.99018		
18.96482	-33.98918		
18.96716	-33.98904		
18.97187	-33.97802		
18.96039	-33.97160		
18.95914	-33.96375		
18.95059	-33.95310		
18.94474	-33.95088		
18.93781	-33.94970		
18.93048	-33.94381		
18.92407	-33.93560		
18.92503	-33.93240		
18.92137	-33.92983		
18.92578	-33.93065		
18.92507	-33.93144		
18.93069	-33.93550		
18.95056	-33.94565		
18.97669	-33.95520		
18.98222	-33.94918		
18.96561	-33.93200		
18.96950	-33.91981		
18.97908	-33.91470		
18.97965	-33.91509		
18.97974	-33.91519		
18.97987	-33.91508		
18.98006	-33.91514		
18.98024	-33.91522		
18.98043	-33.91540		
18.98068	-33.91551		
18.98075	-33.91547		
18.98074	-33.91524		
18.98068	-33.91495		
18.98077	-33.91477		

18.98112	-33.91479		
18.98131	-33.91482		
18.98154	-33.91481		
18.98180	-33.91474		
18.98205	-33.91469		
18.98233	-33.91470		
18.98214	-33.91509		
18.98209	-33.91534		
18.98233	-33.91530		
18.98262	-33.91518		
18.98287	-33.91513		
18.98296	-33.91531		
18.98312	-33.91546		
18.98335	-33.91544		
18.98365	-33.91560		
18.98376	-33.91578		
18.98383	-33.91595		
18.98389	-33.91611		
18.98411	-33.91617		
18.98472	-33.91611		
18.98497	-33.91614		
18.98533	-33.91623		
18.98580	-33.91650		
18.98614	-33.91664		
18.98653	-33.91688		
18.98678	-33.91697		
18.98709	-33.91691		
18.98707	-33.91675		
18.98664	-33.91658		
18.98623	-33.91637		
18.98601	-33.91604		
18.98575	-33.91572		
18.98559	-33.91543		
18.98576	-33.91537		
18.98615	-33.91545		
18.98651	-33.91543		
18.98666	-33.91521		
18.98684	-33.91489		
18.98701	-33.91485		
18.98717	-33.91497		
18.98733	-33.91493		
18.98760	-33.91443		
18.98779	-33.91413		

18.98783	-33.91382		
18.98767	-33.91358		
18.98757	-33.91314		
18.98733	-33.91277		
18.98650	-33.91266		
18.98615	-33.91280		
18.98581	-33.91281		
18.98535	-33.91271		
18.98476	-33.91269		
18.98452	-33.91257		
18.98459	-33.91215		
18.98499	-33.91185		
18.98551	-33.91150		
18.98591	-33.91112		
18.98616	-33.91072		
18.98643	-33.91000		
18.98655	-33.90998		
18.98662	-33.91025		
18.98642	-33.91111		
18.98662	-33.91108		
18.98687	-33.91115		
18.98756	-33.91101		
18.98791	-33.91104		
18.98816	-33.91096		
18.98852	-33.91088		
18.98870	-33.91072		
18.98875	-33.91046		
18.98898	-33.91028		
18.98928	-33.91028		
18.98952	-33.91019		
18.98991	-33.91036		
18.99011	-33.91069		
18.99032	-33.91111		
18.99048	-33.91138		
18.99063	-33.91163		
18.99076	-33.91201		
18.99076	-33.91318		
18.99089	-33.91303		
18.99108	-33.91274		
18.99122	-33.91226		
18.99132	-33.91165		
18.99128	-33.91094		
18.99101	-33.91041		

18.99067	-33.90985		
18.99030	-33.90949		
18.98985	-33.90917		
18.98948	-33.90875		
18.98891	-33.90810		
18.98856	-33.90784		
18.98828	-33.90773		
18.98786	-33.90762		
18.98762	-33.90762		
18.98751	-33.90762		
18.99710	-33.90388		
19.00028	-33.90459		
19.00708	-33.90893		
19.01686	-33.90637		
19.02449	-33.90636		
19.03451	-33.91169		
19.04441	-33.91195		
19.04557	-33.93041		
19.03684	-33.93876		
19.02704	-33.93918		
19.01920	-33.94281		
19.01630	-33.94666		
19.02016	-33.94738		
19.02264	-33.94412		
19.03984	-33.94310		
19.04485	-33.94175		
19.04756	-33.94336		
19.06748	-33.94353		
19.07070	-33.94544		
19.07107	-33.95232		
19.06681	-33.95812		
19.06098	-33.95803		
19.05673	-33.96369		
19.06786	-33.96515		
19.06815	-33.96544		
19.07196	-33.97189		
19.06077	-33.98155		
19.04988	-33.98302		
19.05782	-33.98524		
19.05166	-33.98476		
19.04189	-33.98554		
19.04343	-33.98772		
19.04397	-33.98752		

19.05925	-33.98477		
19.07781	-33.97864		
19.08116	-33.98072		
19.08584	-33.97919		
19.08538	-33.97328		
19.09317	-33.97144		
19.10184	-33.96740		
19.09768	-33.96537		
19.10400	-33.96189		
19.10376	-33.96174		
19.10401	-33.95960		
19.09640	-33.95672		
19.09391	-33.95343		
19.09079	-33.95462		
19.08606	-33.95175		
19.08163	-33.95208		
19.08192	-33.95078		
19.08406	-33.94984		
19.08849	-33.94626		
19.09006	-33.94483		
19.08960	-33.93947		
19.09808	-33.93592		
19.09920	-33.93842		
19.09699	-33.93977		
19.09977	-33.94160		
19.10044	-33.95004		
19.11479	-33.95566		
19.11944	-33.95291		
19.12536	-33.94932		
19.13012	-33.94768		
19.13551	-33.94578		
19.14400	-33.95380		
19.15095	-33.94049		
19.15318	-33.93657		
19.15572	-33.93482		
19.16229	-33.92150		
19.18700	-33.88732		
19.19684	-33.87545		
19.19881	-33.87273		
19.19566	-33.86974		
19.19017	-33.86892		
19.19152	-33.87048		
19.19046	-33.87311		

19.18417	-33.87483		
19.18321	-33.87279		
19.18174	-33.87541		
19.17732	-33.88057		
19.17238	-33.88293		
19.16595	-33.88196		
19.16110	-33.88044		
19.14995	-33.88273		
19.13936	-33.88136		
19.13261	-33.89061		
19.12901	-33.88580		
19.12969	-33.88261		
19.11004	-33.88357		
19.10699	-33.88149		
19.09989	-33.88146		
19.08825	-33.87862		
19.08523	-33.87344		
19.08428	-33.87155		
19.07885	-33.87253		
19.08022	-33.87562		
19.07084	-33.87182		
19.06679	-33.86828		
19.06500	-33.86638		
19.05921	-33.86622		
19.05582	-33.87035		
19.04989	-33.86811		
19.05201	-33.86288		
19.05588	-33.85954		
19.05950	-33.85396		
19.08412	-33.83661		
19.09419	-33.83159		
19.10642	-33.83877		
19.14321	-33.86043		
19.14123	-33.86240		
19.14271	-33.86338		
19.14623	-33.86133		
19.16460	-33.86843		
19.17914	-33.86233		
19.15873	-33.84968		
19.15704	-33.85254		
19.15416	-33.85132		
19.15645	-33.84899		
19.14887	-33.84416		

19.12981	-33.82810		
19.12598	-33.82471		
19.10886	-33.81449		
19.10484	-33.81209		
19.09619	-33.80692		
19.09144	-33.80432		
19.09110	-33.80270		
19.08852	-33.80073		
19.08569	-33.80204		
19.06268	-33.79674		
19.06159	-33.80080		
19.06729	-33.80324		
19.07996	-33.82887		
19.07020	-33.82991		
19.07002	-33.82807		
19.07004	-33.82902		
19.05727	-33.82084		
19.04064	-33.82262		
19.02893	-33.83427		
19.03391	-33.83867		
19.03115	-33.84392		
19.02703	-33.84013		
19.01327	-33.82311		
19.01604	-33.82240		
19.02162	-33.80501		
19.02073	-33.79672		
19.01579	-33.79121		
19.00233	-33.78869		
19.00485	-33.78137		
19.00561	-33.77979		
19.00666	-33.77912		
19.00718	-33.77962		
19.00841	-33.77885		
19.00790	-33.77838		
19.00967	-33.77715		
19.01459	-33.77394		
19.01985	-33.77036		
19.02282	-33.77426		
19.02460	-33.77255		
19.03122	-33.76983		
19.03449	-33.76850		
19.04472	-33.77144		
19.04484	-33.77120		

19.04493	-33.77098		
19.04503	-33.77065		
19.04518	-33.77036		
19.04523	-33.77001		
19.04534	-33.76974		
19.04551	-33.76953		
19.04555	-33.76929		
19.04564	-33.76893		
19.04561	-33.76863		
19.04568	-33.76847		
19.04574	-33.76821		
19.04575	-33.76792		
19.04557	-33.76773		
19.04784	-33.75657		
19.04775	-33.75438		
19.04881	-33.75252		
19.05013	-33.75334		
19.05503	-33.75083		
19.05691	-33.75003		
19.05988	-33.74853		
19.07059	-33.75081		
19.07007	-33.74375		
19.07744	-33.73444		
19.07203	-33.71145		
19.06933	-33.71173		
19.06927	-33.70861		
19.06819	-33.70631		
19.06828	-33.69657		
19.07286	-33.69577		
19.06839	-33.68755		
19.07230	-33.68476		
19.07416	-33.68343		
19.08586	-33.67507		
19.08992	-33.67218		
19.10140	-33.66724		
19.10440	-33.66875		
19.11529	-33.66276		
19.12380	-33.67540		
19.12747	-33.66375		
19.13241	-33.66144		
19.12816	-33.65828		
19.12275	-33.65713		
19.11979	-33.65314		

19.12184	-33.65030		
19.11361	-33.64643		
19.11416	-33.64198		
19.10665	-33.64127		
19.09230	-33.62258		
19.09322	-33.61901		
19.09217	-33.60455		
19.08792	-33.59345		
19.09473	-33.56220		
19.09400	-33.55422		
19.09021	-33.54244		
19.09053	-33.52966		
19.08910	-33.52844		
19.08814	-33.51972		
19.08829	-33.49281		
19.08694	-33.48932		
19.08462	-33.48427		
19.08106	-33.47802		
19.07883	-33.47121		
19.08335	-33.46094		
19.08545	-33.44560		
19.07396	-33.43624		
19.06788	-33.41654		
19.08457	-33.41828		
19.08626	-33.41846		
19.08627	-33.41996		
19.08639	-33.43098		
19.11116	-33.50906		
19.09957	-33.52978		
19.10708	-33.54108		
19.14022	-33.56461		
19.16943	-33.59740		
19.18543	-33.56191		
19.19875	-33.55706		
19.18223	-33.58531		
19.17548	-33.60949		
19.17512	-33.63263		
19.15235	-33.62175		
19.14753	-33.65591		
19.14878	-33.70212		
19.18397	-33.71529		
19.18610	-33.72358		
19.18823	-33.75395		

19.25083	-33.80291		
19.29492	-33.78254		
19.30564	-33.80251		
19.30674	-33.80907		
19.31785	-33.84167		
19.29485	-33.86375		
19.31517	-33.90468		
19.31305	-33.92838		
19.31413	-33.91105		
19.31419	-33.90766		
19.29048	-33.86942		
19.27823	-33.87938		
19.25847	-33.88317		
19.26527	-33.90020		
19.24383	-33.89737		
19.24830	-33.92019		
19.25035	-33.92698		
19.26138	-33.95626		
19.25256	-33.96526		
19.27364	-33.98502		
19.27254	-33.98613		
19.26259	-33.99715		
19.25510	-34.00585		
19.24837	-34.01165		
19.23984	-34.00326		
19.22214	-33.98784		
19.21549	-33.99580		
19.20975	-34.00140		
19.20292	-34.00238		
19.19826	-34.00305		
19.19189	-34.00397		
19.22412	-34.02143		
19.21362	-34.02656		
19.21247	-34.02716		
19.21212	-34.02702		
19.21167	-34.02691		
19.21084	-34.02691		
19.21032	-34.02684		
19.21004	-34.02657		
19.20407	-34.02889		
19.20135	-34.02903		
19.19873	-34.02878		
19.19622	-34.02885		

19.19476	-34.02920		
19.19548	-34.02723		
19.19402	-34.02574		
19.19226	-34.02346		
19.19273	-34.02182		
19.19255	-34.02069		
19.19112	-34.01816		
19.18912	-34.01581		
19.18573	-34.01594		
19.18410	-34.01490		
19.18262	-34.01688		
19.18039	-34.01717		
19.17997	-34.01812		
19.17898	-34.01795		
19.17765	-34.01932		
19.17869	-34.02045		
19.17672	-34.02128		
19.17749	-34.02288		
19.17523	-34.02358		
19.17342	-34.02565		
19.17374	-34.02824		
19.17365	-34.02942		
19.17392	-34.03037		
19.17330	-34.03161		
19.17345	-34.03269		
19.17420	-34.03360		
19.17351	-34.03524		
19.17446	-34.03591		
19.17229	-34.03670		
19.17109	-34.03736		
19.16987	-34.03807		
19.16866	-34.03908		
19.16676	-34.04139		
19.16630	-34.04205		
19.16490	-34.04360		
19.16321	-34.04566		
19.16247	-34.04632		
19.16142	-34.04706		
19.16097	-34.04730		
19.16043	-34.04752		
19.16059	-34.04759		
19.16081	-34.04777		
19.15886	-34.04809		

19.15863	-34.04810		
19.15735	-34.04844		
19.15597	-34.04873		
19.15517	-34.04804		
19.15389	-34.04920		
19.15037	-34.04739		
19.14908	-34.04722		
19.14861	-34.04749		
19.14842	-34.04804		
19.14783	-34.04909		
19.14869	-34.04984		
19.14893	-34.05083		
19.14905	-34.05210		
19.14950	-34.05302		
19.14880	-34.05378		
19.14864	-34.05393		
19.14884	-34.05423		
19.15018	-34.05527		
19.14991	-34.05618		
19.14855	-34.05586		
19.14750	-34.05761		
19.14624	-34.05853		
19.14577	-34.05802		
19.14636	-34.05762		
19.14675	-34.05665		
19.14675	-34.05559		
19.14656	-34.05529		
19.14587	-34.05436		
19.14384	-34.05322		
19.14096	-34.05211		
19.14043	-34.05195		
19.13793	-34.05196		
19.13759	-34.05227		
19.13734	-34.05261		
19.13722	-34.05283		
19.13714	-34.05373		
19.13743	-34.05422		
19.13719	-34.05460		
19.13643	-34.05436		
19.13631	-34.05405		
19.13548	-34.05394		
19.13360	-34.05413		
19.13146	-34.05459		

19.13031	-34.05511	
19.12967	-34.05631	
19.12940	-34.05667	
19.12932	-34.05710	
19.12970	-34.05757	
19.12931	-34.05801	
19.12872	-34.05806	
19.12825	-34.05779	
19.12806	-34.05699	
19.12697	-34.05570	
19.12575	-34.05473	
19.12330	-34.05368	
19.12219	-34.05378	
19.12047	-34.05391	
19.11828	-34.05391	
19.11541	-34.05450	
19.11442	-34.05491	
19.11262	-34.05660	
19.11183	-34.05793	
19.11159	-34.05918	
19.10937	-34.05345	
19.10716	-34.05305	
19.10640	-34.05341	
19.10621	-34.05009	
19.10634	-34.04962	
19.10655	-34.04951	
19.10789	-34.04839	
19.10795	-34.04817	
19.10790	-34.04757	
19.10801	-34.04756	
19.10798	-34.04701	
19.10828	-34.04665	
19.10834	-34.04638	
19.10859	-34.04633	
19.10904	-34.04691	
19.11172	-34.04829	
19.11392	-34.04839	
19.11569	-34.04867	
19.11709	-34.04838	
19.11934	-34.04805	
19.12094	-34.04795	
19.12178	-34.04757	
19.12163	-34.04785	

19.12276	-34.04743		
19.12384	-34.04784		
19.12562	-34.04817		
19.12741	-34.04832		
19.12775	-34.04817		
19.12859	-34.04835		
19.13019	-34.04841		
19.13215	-34.04798		
19.13319	-34.04733		
19.13475	-34.04578		
19.13491	-34.04518		
19.13396	-34.04376		
19.13199	-34.04251		
19.13244	-34.04211		
19.13422	-34.04184		
19.13508	-34.04183		
19.13554	-34.04163		
19.13744	-34.04046		
19.13839	-34.03983		
19.13975	-34.03886		
19.14046	-34.03877		
19.14167	-34.03839		
19.14329	-34.03814		
19.14357	-34.03820		
19.14379	-34.03829		
19.14417	-34.03811		
19.14506	-34.03810		
19.14619	-34.03804		
19.14949	-34.03748		
19.15175	-34.03724		
19.15253	-34.03654		
19.15294	-34.03587		
19.15292	-34.03520		
19.15265	-34.03446		
19.15247	-34.03372		
19.15198	-34.03301		
19.15148	-34.03173		
19.15112	-34.03138		
19.15036	-34.03106		
19.14854	-34.03118		
19.14830	-34.03095		
19.14841	-34.03051		
19.14836	-34.02994		

19.14861	-34.02876		
19.14878	-34.02811		
19.14882	-34.02678		
19.14874	-34.02600		
19.14828	-34.02563		
19.14792	-34.02563		
19.14622	-34.02553		
19.14537	-34.02543		
19.14443	-34.02534		
19.14419	-34.02508		
19.14396	-34.02501		
19.14312	-34.02457		
19.14227	-34.02457		
19.13831	-34.02541		
19.13758	-34.02503		
19.13726	-34.02415		
19.13618	-34.02419		
19.13592	-34.02428		
19.13565	-34.02439		
19.13559	-34.02455		
19.13572	-34.02465		
19.13589	-34.02493		
19.13538	-34.02562		
19.13535	-34.02602		
19.13586	-34.02692		
19.13556	-34.02796		
19.13425	-34.02914		
19.13397	-34.02922		
19.13360	-34.02944		
19.13309	-34.02942		
19.13135	-34.02857		
19.12548	-34.02839		
19.12460	-34.02616		
19.12366	-34.02573		
19.12326	-34.02580		
19.12288	-34.02593		
19.12159	-34.02682		
19.12090	-34.02740		
19.11895	-34.02817		
19.11752	-34.02966		
19.11423	-34.03205		
19.11281	-34.03364		
19.11161	-34.03444		

19.11020	-34.03348		
19.11125	-34.03311		
19.11155	-34.03258		
19.11016	-34.03208		
19.11024	-34.03178		
19.11123	-34.03212		
19.11138	-34.03152		
19.11113	-34.03075		
19.11147	-34.02996		
19.11285	-34.02981		
19.11423	-34.02874		
19.11482	-34.02791		
19.11555	-34.02633		
19.11689	-34.02511		
19.11710	-34.02497		
19.11734	-34.02463		
19.11754	-34.02467		
19.11764	-34.02460		
19.11805	-34.02391		
19.11806	-34.02344		
19.11747	-34.02303		
19.11644	-34.02292		
19.11580	-34.02267		
19.11572	-34.02207		
19.11479	-34.02149		
19.11489	-34.02131		
19.11512	-34.02140		
19.11582	-34.02066		
19.11728	-34.01990		
19.11814	-34.02010		
19.11901	-34.01998		
19.11916	-34.01980		
19.11867	-34.01927		
19.11980	-34.01736		
19.12075	-34.01691		
19.12308	-34.01436		
19.12595	-34.01105		
19.12873	-34.00741		
19.12762	-34.00370		
19.12892	-34.00217		
19.13001	-34.00228		
19.13451	-34.00015		
19.13593	-33.99897		

19.12517	-33.98352		
19.11291	-33.99999		
19.10996	-34.00399		
19.09595	-34.04006		
19.08668	-34.05298		
19.07373	-34.05019		
19.07624	-34.05836		
19.07201	-34.06509		
19.07068	-34.06272		
19.06825	-34.06434		
19.07060	-34.06734		
19.06684	-34.07333		
19.07465	-34.08925		
19.08116	-34.08885		
19.08110	-34.09263		
19.08401	-34.09304		
19.10350	-34.09558		
19.10337	-34.09585		
19.10291	-34.09664		
19.11307	-34.10041		
19.11681	-34.10124		
19.11900	-34.09761		
19.13221	-34.08701		
19.14350	-34.08321		
19.14439	-34.08401		
19.15576	-34.09631		
19.17554	-34.11203		
19.17596	-34.11429		
19.17693	-34.11799		
19.18301	-34.14456		
19.17884	-34.14743		
19.17105	-34.15362		
19.16133	-34.15763		
19.15790	-34.16235		
19.14377	-34.15678		
19.13913	-34.15849		
19.13070	-34.15526		
19.13574	-34.14146		
19.10039	-34.12851		
19.08494	-34.11746		
19.06431	-34.09925		
19.06119	-34.08833		
19.05637	-34.09389		

19.05497	-34.08894		
19.05560	-34.08756		
19.05625	-34.08369		
19.05599	-34.08190		
19.05779	-34.07947		
19.05798	-34.07648		
19.05343	-34.07466		
19.05068	-34.07543		
19.04937	-34.07241		
19.04403	-34.07130		
19.04490	-34.07049		
19.04650	-34.07043		
19.04731	-34.06856		
19.05131	-34.06851		
19.05342	-34.06872		
19.05477	-34.06970		
19.05758	-34.07163		
19.06209	-34.07417		
19.06218	-34.07121		
19.05913	-34.05437		
19.05271	-34.05610		
19.04926	-34.05348		
19.04575	-34.05826		
19.04149	-34.05950		
19.03073	-34.07940		
19.01498	-34.08418		
19.00963	-34.09137		
19.01609	-34.09866		
19.01569	-34.10992		
18.98937	-34.11833		
18.96042	-34.12611		
18.95099	-34.12998		
18.94545	-34.13827		
18.94432	-34.14464		
18.93911	-34.14685		
18.93922	-34.14701		
18.93417	-34.14912		
18.93345	-34.14905		
18.92940	-34.14940		
18.92838	-34.14817		
18.92911	-34.14783		
18.92857	-34.14745		
18.92920	-34.14640		

18.92944	-34.14598		
18.92962	-34.14576		
18.92977	-34.14550		
18.92985	-34.14527		
18.92990	-34.14516		
18.92993	-34.14494		
18.92976	-34.14472		
18.93033	-34.14332		
18.93183	-34.13952		
18.93498	-34.13775		
18.93596	-34.14168		
18.94430	-34.13515		
18.95469	-34.11989		
18.96885	-34.08795		
18.96930	-34.08785		
18.96912	-34.08774		
18.96880	-34.08752		
18.96860	-34.08716		
18.96860	-34.08668		
18.96873	-34.08624		
18.96913	-34.08597		
18.96864	-34.08565		
18.96857	-34.08514		
18.96871	-34.08468		
18.96886	-34.08410		
18.96912	-34.08392		
18.96952	-34.08380		
18.96920	-34.08367		
18.96908	-34.08330		
18.96912	-34.08278		
18.96952	-34.08234		
18.97005	-34.08216		
18.96894	-34.08206		
18.96782	-34.08205		
18.96706	-34.08172		
18.96648	-34.08128		
18.96624	-34.08096		
18.96626	-34.08059		
18.96635	-34.08016		
18.96666	-34.07994		
18.96692	-34.07984		
18.96726	-34.07991		
18.96701	-34.07962		

18.96583	-34.07880		
18.96572	-34.07865		
18.96613	-34.07846		
18.96600	-34.07834		
18.96557	-34.07830		
18.96538	-34.07820		
18.96561	-34.07795		
18.96608	-34.07785		
18.96484	-34.07754		
18.96413	-34.07675		
18.96437	-34.07644		
18.96367	-34.07630		
18.96370	-34.07609		
18.96407	-34.07587		
18.96338	-34.07566		
18.96318	-34.07495		
18.96356	-34.07468		
18.96327	-34.07428		
18.96318	-34.07377		
18.96334	-34.07344		
18.96412	-34.07279		
18.96451	-34.07215		
18.96466	-34.07218		
18.96444	-34.07168		
18.96450	-34.07138		
18.96483	-34.07091		
18.96483	-34.07054		
18.96457	-34.06974		
18.96473	-34.06948		
18.96506	-34.06941		
18.96488	-34.06912		
18.96491	-34.06784		
18.96525	-34.06692		
18.96546	-34.06687		
18.96584	-34.06688		
18.96707	-34.06753		
18.96743	-34.06749		
18.96733	-34.06718		
18.96646	-34.06625		
18.96598	-34.06542		
18.96792	-34.06156		
18.96882	-34.06163		
18.96926	-34.06138		

18.96922	-34.06058		
18.97027	-34.05844		
18.97087	-34.05826		
18.97117	-34.05828		
18.97224	-34.05801		
18.97157	-34.05771		
18.97038	-34.05738		
18.97040	-34.05717		
18.97256	-34.05680		
18.97072	-34.05616		
18.97208	-34.05340		
18.97269	-34.05328		
18.97258	-34.05093		
18.97125	-34.04995		
18.97026	-34.04962		
18.96965	-34.04964		
18.96996	-34.02149		
18.96964	-34.01981		
18.96872	-34.01935		
18.96674	-34.01893		
18.96558	-34.01842		
18.96469	-34.01762		
18.96370	-34.01712		
18.96199	-34.01614		
18.96120	-34.01560		
18.95677	-34.01136		
18.95392	-34.00895		
18.94973	-34.00696		
18.94663	-34.00553		
18.94541	-34.00517		
18.94484	-34.00508		
18.94439	-34.00469		
18.94359	-34.00345		
18.94269	-34.00322		
18.93893	-34.00288		
18.93766	-34.00301		
18.93610	-34.00278		
18.93343	-34.00250		
18.93162	-34.00215		
18.93063	-34.00191		
18.92923	-34.00086		
18.92852	-34.00043		
18.92750	-33.99969		

18.92712	-33.99980		
18.92673	-34.00015		
18.92401	-34.00150		
18.92221	-34.00264		
18.92178	-34.00304		
18.92038	-34.00435		
18.91987	-34.00506		
18.91951	-34.00557		
18.91910	-34.00616		
18.91875	-34.00699		
18.91807	-34.00809		
18.91792	-34.00874		
18.91778	-34.00900		
18.91772	-34.00939		
18.91745	-34.01022		
18.91752	-34.01073		
18.91768	-34.01121		
18.91835	-34.01197		
18.91900	-34.01228		
18.91959	-34.01243		
18.92175	-34.01252		
18.92270	-34.01288		
18.92285	-34.01307		
18.92294	-34.01333		
18.92230	-34.01378		
18.92010	-34.01479		
18.91892	-34.01521		
18.91671	-34.01626		
18.91616	-34.01663		
18.91548	-34.01685		
18.91468	-34.01724		
18.91402	-34.01736		
18.91235	-34.01780		
18.91138	-34.01828		
18.91034	-34.01917		
18.91050	-34.01839		
18.91067	-34.01796		
18.91131	-34.01647		
18.91166	-34.01597		
18.91201	-34.01564		
18.91235	-34.01568		
18.91279	-34.01605		
18.91342	-34.01661		

18.91397	-34.01664		
18.91423	-34.01644		
18.91427	-34.01612		
18.91379	-34.01553		
18.91349	-34.01534		
18.91306	-34.01515		
18.91285	-34.01484		
18.91290	-34.01442		
18.91309	-34.01404		
18.91275	-34.01373		
18.91166	-34.01459		
18.89087	-34.00120		
18.89072	-34.00060		
18.89028	-33.99779		
18.89062	-33.99616		
18.89148	-33.99531		
18.89470	-33.99411		
18.89428	-33.99412		
18.89372	-33.99402		
18.89287	-33.99395		
18.89262	-33.99383		
18.89216	-33.99415		
18.89204	-33.99401		
18.89163	-33.99419		
18.89139	-33.99406		
18.89102	-33.99401		
18.89043	-33.99399		
18.88968	-33.99422		
18.88798	-33.98402		
			Area 1 Exclusion : Starting at point B and moving in an anti-clockwise direction along cadastral boundaries back to the starting point at B.
19.12156	-33.72276	B	
19.11443	-33.72665		
19.12084	-33.73830		
19.13265	-33.75390		
19.12641	-33.75521		
19.14454	-33.77712		
19.14792	-33.78122		
19.15514	-33.78993		
19.17870	-33.80906		
19.16996	-33.77978		
19.14834	-33.74807		
19.14571	-33.74675		

19.15654	-33.74135		
19.15310	-33.71870		
19.13823	-33.71703		
19.07137	-33.70055	C	Area 1 Exclusion : Starting at point C and moving in an anti-clockwise direction along cadastral boundaries back to the starting point at C.
19.07661	-33.71718		
19.08737	-33.73153		
19.08783	-33.73254		
19.10886	-33.73512		
19.10718	-33.68581		
19.09034	-33.68447		
19.08438	-33.69142		
19.17950	-33.98309	D	Area 1 Exclusion : Starting at point D and moving in an anti-clockwise direction along cadastral boundaries back to the starting point at D.
19.18104	-33.98513		
19.18571	-33.98930		
19.18671	-33.99152		
19.18758	-33.99601		
19.18808	-33.99633		
19.18780	-33.99440		
19.18890	-33.99189		
19.18999	-33.98937		
19.19232	-33.98403		
19.19100	-33.98385		
19.00974	-34.33200	F	Area 2: Starting at point F and moving in a clockwise direction along cadastral boundaries back to the starting point at F.
19.00821	-34.31404		
18.99301	-34.31281		
18.99215	-34.31697		
18.94343	-34.33776		
18.93053	-34.32783		
18.90005	-34.35654		
18.87410	-34.35094		
18.85496	-34.34069		
18.86680	-34.33251		
18.86585	-34.32254		
18.84369	-34.30851		
18.83305	-34.31222		
18.82702	-34.30338		
18.81917	-34.29903		

18.81952	-34.29849	
18.81987	-34.29884	
18.82011	-34.29923	
18.82038	-34.29964	
18.82099	-34.29999	
18.82140	-34.29966	
18.82181	-34.29927	
18.82230	-34.29888	
18.82253	-34.29841	
18.82238	-34.29800	
18.82196	-34.29733	
18.82143	-34.29668	
18.82106	-34.29593	
18.82078	-34.29556	
18.82039	-34.29349	
18.82045	-34.29224	
18.82045	-34.29168	
18.82074	-34.29059	
18.82137	-34.28942	
18.82261	-34.28832	
18.82354	-34.28783	
18.82385	-34.28683	
18.82384	-34.28574	
18.82380	-34.28483	
18.82426	-34.28320	
18.82526	-34.28265	
18.82621	-34.28189	
18.82660	-34.28069	
18.82725	-34.27884	
18.82840	-34.27726	
18.82929	-34.27628	
18.83031	-34.27496	
18.83175	-34.27433	
18.83303	-34.27439	
18.83498	-34.27391	
18.83715	-34.27290	
18.83852	-34.27244	
18.83938	-34.27232	
18.84126	-34.27157	
18.84284	-34.27104	
18.84399	-34.27033	
18.84501	-34.26934	
18.84617	-34.26954	

18.85021	-34.27020		
18.86567	-34.26394		
18.86777	-34.25724		
18.88020	-34.24817		
18.87529	-34.22935		
18.88812	-34.23252		
18.89182	-34.23407		
18.89292	-34.23435		
18.90042	-34.22758		
18.90050	-34.22584		
18.89968	-34.22365		
18.89847	-34.22079		
18.89948	-34.21695		
18.90833	-34.21701		
18.91076	-34.21352		
18.91369	-34.21106		
18.92005	-34.21222		
18.92297	-34.21007		
18.92803	-34.20680		
18.92849	-34.20503		
18.93052	-34.20364		
18.93017	-34.20154		
18.92909	-34.20155		
18.92951	-34.19945		
18.92962	-34.19758		
18.93055	-34.19700		
18.93102	-34.19578		
18.93438	-34.19656		
18.94180	-34.18895		
18.94514	-34.18752		
18.95445	-34.18372		
18.95439	-34.18052		
18.95428	-34.17357		
18.96246	-34.17753		
18.97071	-34.16704		
18.98138	-34.17033		
18.97960	-34.17467		
18.96913	-34.18601		
18.97431	-34.19127		
18.95869	-34.20604		
18.94599	-34.22763		
18.94775	-34.24479		
18.95973	-34.24805		

18.98212	-34.25479		
19.01155	-34.27401		
19.01630	-34.27249		
19.01677	-34.27237		
19.01751	-34.27210		
19.01837	-34.27186		
19.01921	-34.27151		
19.01963	-34.27142		
19.01996	-34.27139		
19.02056	-34.27161		
19.02087	-34.27181		
19.02111	-34.27184		
19.02145	-34.27169		
19.02189	-34.27129		
19.02211	-34.27164		
19.03914	-34.27414		
19.04885	-34.28638		
19.04732	-34.31605		
19.04178	-34.32348		
19.15359	-34.26861	G	Area 3: Starting at point G and moving in a clockwise direction along cadastral boundaries back to the starting point at G.
19.15221	-34.26644		
19.14326	-34.25244		
19.12999	-34.26170		
19.12542	-34.26249		
19.12022	-34.25917		
19.11679	-34.26398		
19.11145	-34.26489		
19.10716	-34.26401		
19.10735	-34.26560		
19.09176	-34.26828		
19.08890	-34.26416		
19.08736	-34.25709		
19.09980	-34.25283		
19.10884	-34.24988		
19.13011	-34.24305		
19.13045	-34.23641		
19.12236	-34.23109		
19.12413	-34.22548		
19.12938	-34.22698		
19.13241	-34.22359		
19.14298	-34.22898		

19.14265	-34.23356		
19.15260	-34.23325		
19.15382	-34.22738		
19.14692	-34.22577		
19.15286	-34.21799		
19.15278	-34.20741		
19.15199	-34.20737		
19.15208	-34.20707		
19.15490	-34.20671		
19.15663	-34.20727		
19.15803	-34.20899		
19.15916	-34.20953		
19.15983	-34.20988		
19.16342	-34.21017		
19.16465	-34.21053		
19.16707	-34.21054		
19.16845	-34.21078		
19.17027	-34.21166		
19.17320	-34.21187		
19.17424	-34.21057		
19.17378	-34.20993		
19.17418	-34.20923		
19.17421	-34.20888		
19.17345	-34.20851		
19.17338	-34.20833		
19.17337	-34.20802		
19.17340	-34.20777		
19.17348	-34.20760		
19.17362	-34.20757		
19.17397	-34.20777		
19.17480	-34.20848		
19.17509	-34.20854		
19.17531	-34.20846		
19.17549	-34.20823		
19.17588	-34.20838		
19.17647	-34.20900		
19.17598	-34.21067		
19.17599	-34.21081		
19.17621	-34.21086		
19.17633	-34.21105		
19.17655	-34.21176		
19.17653	-34.21206		
19.17641	-34.21250		

19.17649	-34.21283		
19.17672	-34.21341		
19.17685	-34.21360		
19.17713	-34.21383		
19.17729	-34.21402		
19.17737	-34.21439		
19.17752	-34.21445		
19.17790	-34.21441		
19.17808	-34.21405		
19.17843	-34.21394		
19.17874	-34.21390		
19.17917	-34.21369		
19.17943	-34.21353		
19.17991	-34.21309		
19.18048	-34.21286		
19.18108	-34.21280		
19.18128	-34.21287		
19.18152	-34.21297		
19.18165	-34.21311		
19.18167	-34.21325		
19.18208	-34.21385		
19.18241	-34.21422		
19.18249	-34.21449		
19.18269	-34.21451		
19.18500	-34.22060		
19.18461	-34.22241		
19.18423	-34.22710		
19.18216	-34.22673		
19.18185	-34.22704		
19.18305	-34.22757		
19.18358	-34.22796		
19.18421	-34.22791		
19.18423	-34.22825		
19.18394	-34.22826		
19.18397	-34.22855		
19.18433	-34.22854		
19.18435	-34.22969		
19.18456	-34.23151		
19.17986	-34.23156		
19.16758	-34.23926		
19.16061	-34.24271		
19.16430	-34.24889		
19.16833	-34.25008		

19.17465	-34.25265		
19.17367	-34.25326		
19.15717	-34.26376		
19.15418	-34.26782		
19.15359	-34.26861		
19.10037	-34.32179	H	Area 4: Starting at point H and moving in a clockwise direction along cadastral boundaries back to the starting point at H.
19.07915	-34.31903		
19.08181	-34.30917		
19.08631	-34.30881		
19.08629	-34.31165		
19.08961	-34.31167		
19.08963	-34.30746		
19.10902	-34.30430		
19.11865	-34.29443		
19.11266	-34.28927		
19.11099	-34.28962		
19.11049	-34.28750		
19.10948	-34.28323		
19.11372	-34.27794		
19.11970	-34.27533		
19.12517	-34.27867		
19.12423	-34.28193		
19.12581	-34.29903		
19.11584	-34.30772		
19.18961	-34.19646	I	Area 5: Starting at point I and moving in a clockwise direction along cadastral boundaries back to the starting point at I.
19.17730	-34.20051		
19.18146	-34.21127		
19.18074	-34.21153		
19.17990	-34.21190		
19.17935	-34.21241		
19.17905	-34.21291		
19.17877	-34.21314		
19.17821	-34.21321		
19.17802	-34.21308		
19.17751	-34.21256		
19.17744	-34.21204		
19.17760	-34.21148		
19.17784	-34.21089		
19.17784	-34.21037		
19.17772	-34.20976		

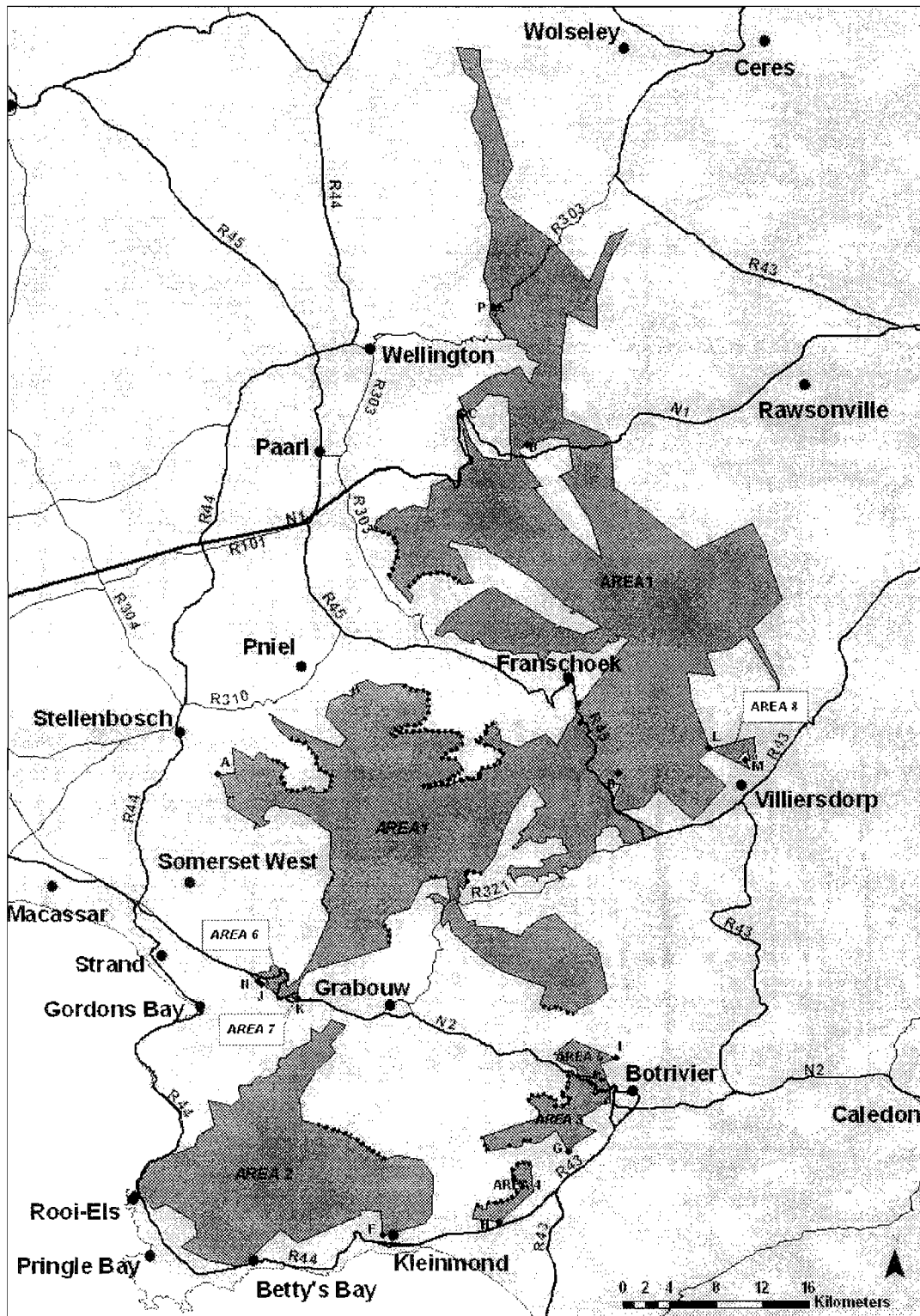
19.17754	-34.20914		
19.17743	-34.20870		
19.17708	-34.20770		
19.17685	-34.20754		
19.17647	-34.20751		
19.17607	-34.20757		
19.17569	-34.20733		
19.17327	-34.20669		
19.17205	-34.20738		
19.17210	-34.20926		
19.17296	-34.21032		
19.17273	-34.21059		
19.17232	-34.21082		
19.17189	-34.21102		
19.17129	-34.21106		
19.17056	-34.21102		
19.16905	-34.21030		
19.16634	-34.20999		
19.16477	-34.21000		
19.16351	-34.20965		
19.16003	-34.20936		
19.15921	-34.20894		
19.15935	-34.20773		
19.15981	-34.20406		
19.15518	-34.20239		
19.14599	-34.19943		
19.14930	-34.19657		
19.15003	-34.19518		
19.14793	-34.19420		
19.14130	-34.19309		
19.15513	-34.18233		
19.15666	-34.18176		
19.15765	-34.18262		
18.91706	-34.13929	J	Area 6: Starting at point J and moving in a clockwise direction along cadastral boundaries back to the starting point at J.
18.91471	-34.13740		
18.91112	-34.13451		
18.91133	-34.13426		
18.91028	-34.13342		
18.91007	-34.13367		
18.90542	-34.12992		
18.90555	-34.12927		
18.91013	-34.13085		

18.91136	-34.13112		
18.91587	-34.12971		
18.91926	-34.12913		
18.92110	-34.12966		
18.92311	-34.12863		
18.92353	-34.12564		
18.92573	-34.12314		
18.92580	-34.12323		
18.92607	-34.12425		
18.92704	-34.12499		
18.92926	-34.12575		
18.92963	-34.12786		
18.92951	-34.12842		
18.92988	-34.12870		
18.93029	-34.12906		
18.93079	-34.12931		
18.93155	-34.12955		
18.93212	-34.12955		
18.93285	-34.12963		
18.93329	-34.12976		
18.93373	-34.12999		
18.93411	-34.13032		
18.93446	-34.13057		
18.93511	-34.13123		
18.93530	-34.13133		
18.93564	-34.13163		
18.93597	-34.13172		
18.93622	-34.13182		
18.93666	-34.13213		
18.93710	-34.13239		
18.93731	-34.13266		
18.93721	-34.13297		
18.93705	-34.13323		
18.93709	-34.13361		
18.93708	-34.13400		
18.93704	-34.13411		
18.93676	-34.13431		
18.93652	-34.13459		
18.93642	-34.13495		
18.93645	-34.13534		
18.93653	-34.13568		

18.93639	-34.13599		
18.93579	-34.13636		
18.93536	-34.13651		
18.93511	-34.13660		
18.93493	-34.13669		
18.93474	-34.13675		
18.93488	-34.13733		
18.93286	-34.13827		
18.93121	-34.13959		
18.93057	-34.14172		
18.92978	-34.14327		
18.92795	-34.14701		
18.94422	-34.15045	K	Area 7: Starting at point K and moving in a clockwise direction along cadastral boundaries or only predefined coordinates (location indicated with dotted lines) back to the starting point at K.
18.94401	-34.15042		
18.93497	-34.14925		
18.93947	-34.14740		
18.94249	-34.14619		
18.94422	-34.14547		
18.94422	-34.15045		
19.26138	-33.95626	L	Area 8: Starting at point L and moving in a clockwise direction along cadastral boundaries back to the starting point at L.
19.29700	-33.94750		
19.29592	-33.94920		
19.29727	-33.96440		
19.28930	-33.96523		
19.29153	-33.97222		
19.26138	-33.95626		
19.28930	-33.96523	M	Area 8 Exclusion: Starting at point M and moving in a clockwise direction along cadastral boundaries back to the starting point at M.
19.28292	-33.96616		
19.28446	-33.96287		
19.28856	-33.95895		
19.29146	-33.95854		

19.29165	-33.96419		
19.28930	-33.96523		
18.91471	-34.13740	N	Area 6 Exclusion: Starting at point N and moving in a clockwise direction along cadastral boundaries back to the starting point at N.
18.91433	-34.13486		
18.92107	-34.13590		
18.92191	-34.13897		
18.91471	-34.13740		
19.09624	-33.61718	P	Area 1 Exclusion: Starting at point P and moving in a clockwise direction along cadastral boundaries or only predefined coordinates (location indicated with dotted lines) back to the starting point at P.
19.09802	-33.61697		
19.09885	-33.61701		
19.10155	-33.61551		
19.10264	-33.61616		
19.10250	-33.61640		
19.10243	-33.61661		
19.10239	-33.61683		
19.10237	-33.61702		
19.10248	-33.61718		
19.10274	-33.61744		
19.10289	-33.61766		
19.10299	-33.61785		
19.10312	-33.61848		
19.10313	-33.61864		
19.10325	-33.61888		
19.10331	-33.61909		
19.10333	-33.61962		
19.10340	-33.61986		
19.10361	-33.62026		
19.10311	-33.62048		
19.09934	-33.61958		
19.09931	-33.61935		
19.09647	-33.61866		

Diagram of Cape Floral World Heritage Site – Boland Mountain Complex



ANNEXURE 1 (E)

DESCRIPTION OF THE HERITAGE SITE**NAME OF THE SITE:**

Boosmansbos Wilderness Area (Component of the Cape Floral Region Protected Areas World Heritage Site)

PROVINCE:

Western Cape Province

EXACT LOCATION ON MAP WITH GEOGRAPHICAL COORDINATES:**Location of the site:**

Boosmansbos Wilderness Area is situated in the Langeberg Mountain Range, straddling the border between the Swellendam and Heidelberg magisterial districts of the Western Cape Province.

Geographical Coordinates:

The geographic co-ordinates are:

Southwest co-ordinates

33° 58' 56"S & 20° 48' 00"E

Northeast co-ordinates

33° 52' 46"S & 20° 56' 12"E

Central Point

33° 55' 30"S & 20° 52' 40"E

The description of the boundaries (See attached diagram):The Site:

Start at point A, moving in a clockwise direction, along cadastral boundaries, up to the beginning at point A.

GEOGRAPHICAL COORDINATES (WGS 1984)

Longitude	Latitude	Code	Description
20.98947	-33.96467	A	Start at point A, moving in a clockwise direction, along cadastral boundaries, up to the beginning at point A.
20.98394	-33.96605		
20.98209	-33.96657		
20.93310	-33.98010		
20.93644	-33.96118		
20.92431	-33.95433		
20.92152	-33.95275		
20.90229	-33.95772		
20.87819	-33.96394		
20.86802	-33.97871		
20.85745	-33.97960		
20.84338	-33.98324		
20.84308	-33.98117		
20.84281	-33.98019		
20.84170	-33.98028		
20.84032	-33.98039		
20.83529	-33.97881		
20.82718	-33.98081		
20.82246	-33.98099		
20.81783	-33.98119		
20.81317	-33.99170		
20.81118	-33.99118		
20.80942	-33.99061		
20.80871	-33.98073		
20.79901	-33.98167		
20.79636	-33.98121		
20.78272	-33.94838		
20.80036	-33.94693		
20.80659	-33.94636		
20.81643	-33.94017		
20.82454	-33.94091		
20.83166	-33.92701		
20.81617	-33.92006		
20.77342	-33.92013		
20.77113	-33.90980		
20.76463	-33.90040		
20.76239	-33.89970		
20.76975	-33.89839		
20.80024	-33.89296		
20.81946	-33.88951		

20.83556	-33.88661		
20.89493	-33.87295		
20.91585	-33.87608		
20.92107	-33.87686		
20.92672	-33.87773		
20.93589	-33.87917		
20.93232	-33.88220		
20.92943	-33.88459		
20.92394	-33.88919		
20.92686	-33.89049		
20.93605	-33.89455		
20.94608	-33.89896		
20.95236	-33.90172		
20.93876	-33.92491		
20.93406	-33.94756		
20.98221	-33.93902		
20.98569	-33.94719		
20.98758	-33.95593		
20.98947	-33.96467		

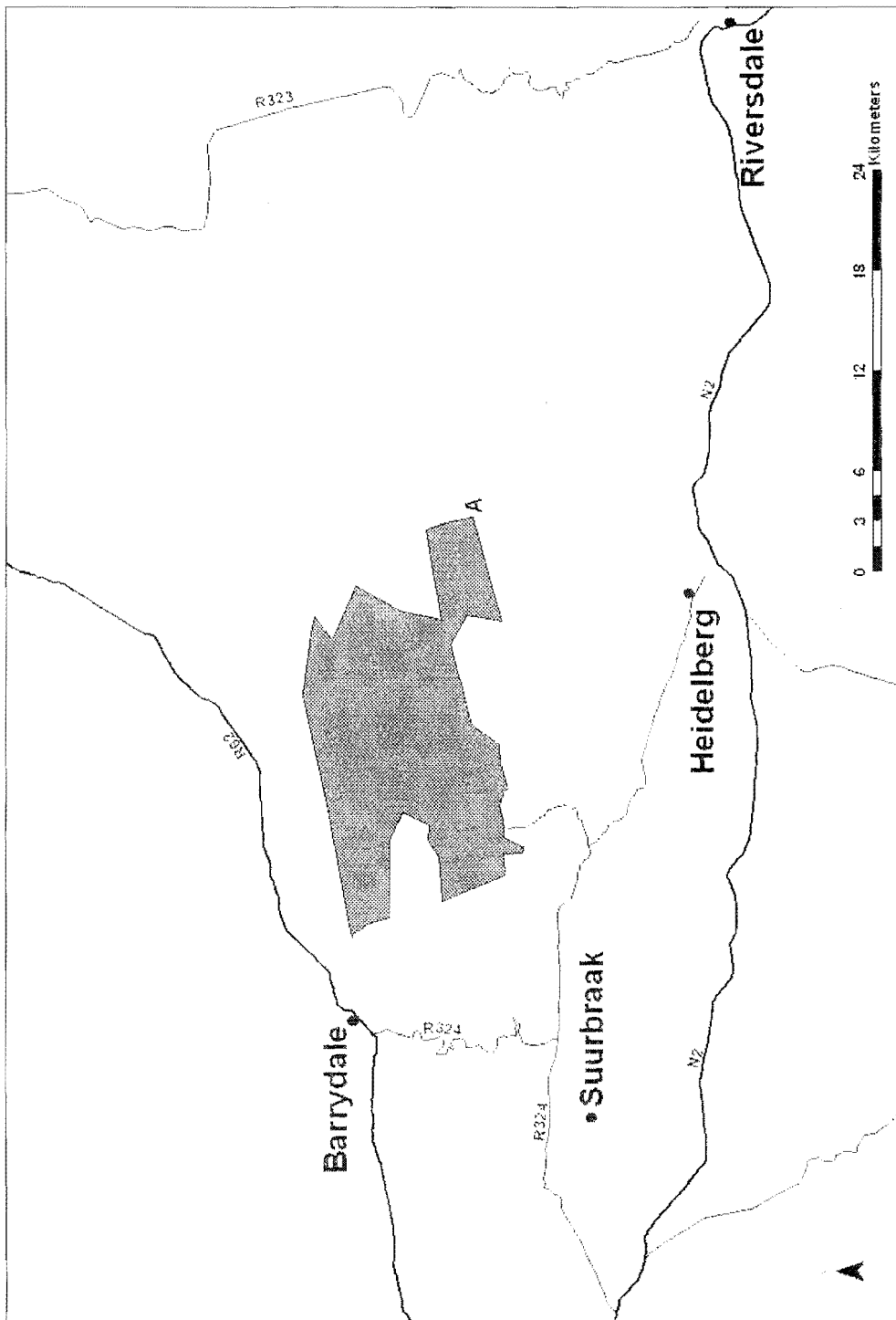


Diagram of Cape Floral World Heritage Site – Boosmansbos Wilderness Area

ANNEXURE 1 (F)**DESCRIPTION OF THE HERITAGE SITE****NAME OF THE SITE:**

De Hoop Nature Reserve (Component of the Cape Floral Region Protected Areas World Heritage Site)

PROVINCE:

Western Cape Province

EXACT LOCATION ON MAP WITH GEOGRAPHICAL COORDINATES:**Location of the site:**

The De Hoop Nature Reserve occurs within the boundaries of the Bredasdorp and Swellendam Magisterial Districts within the boundaries of the Overberg District Municipality.

Geographical Coordinates:

The geographic coordinates are:

Southwest co-ordinates

34° 30' 12"S & 20° 27' 07"E

Northeast co-ordinates

34° 22' 40"S & 20° 36' 13"E

Central Point

34° 25' 30"S & 20° 29' 30"E

The description of the boundaries (See attached diagram):The Site:

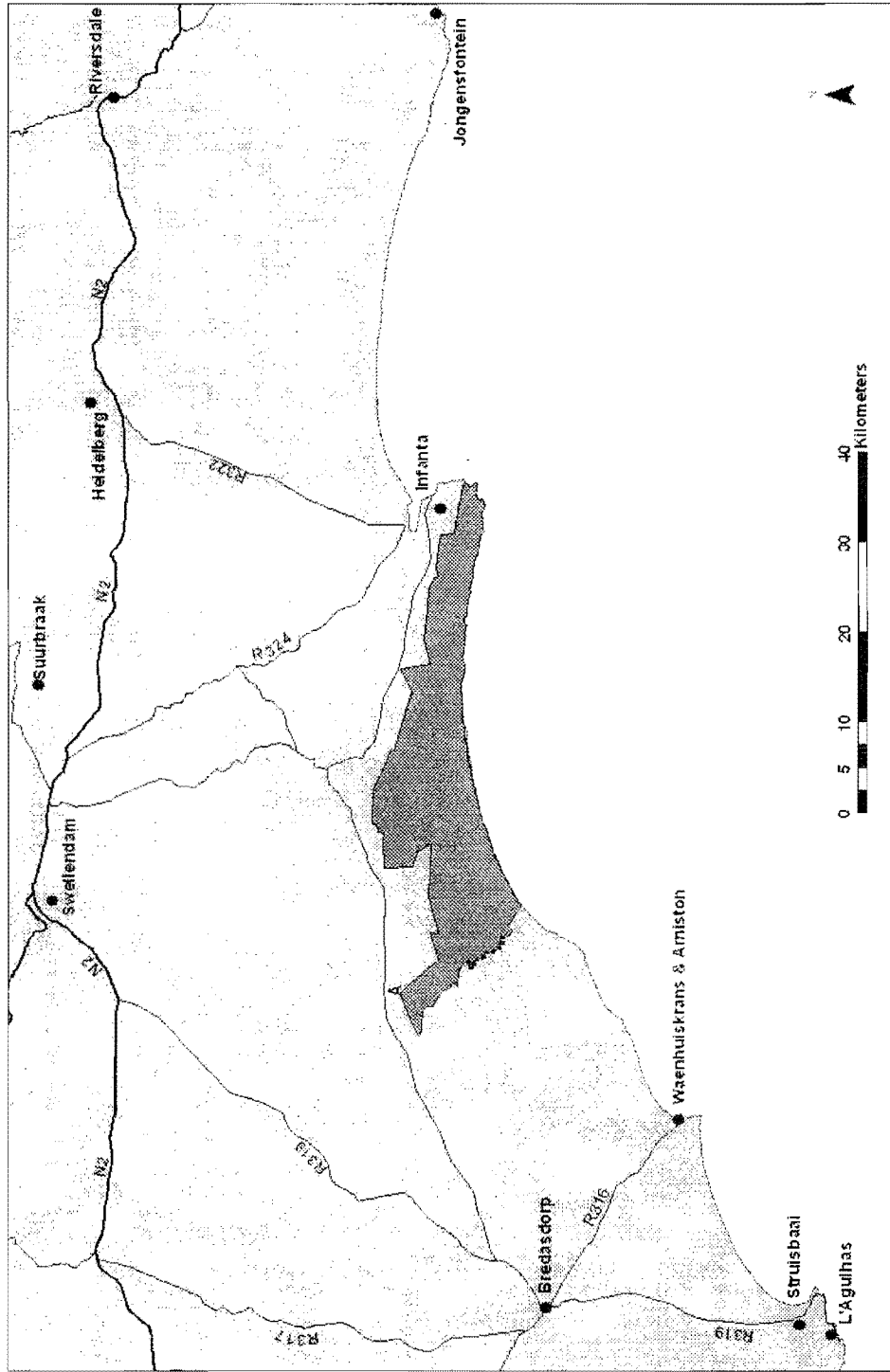
Starting at point A and moving in a clockwise direction along cadastral boundaries, the current high watermark or only predefined coordinates (location indicated with dotted lines) back to the starting point at A.

GEOGRAPHICAL COORDINATES (WGS 1984)

Longitude	Latitude	Code	Description
20.35728	-34.38833	A	Starting at point A and moving in a clockwise direction along cadastral boundaries, the current high watermark or only predefined coordinates (location indicated with dotted lines) back to the starting point at A.
20.38125	-34.41463		
20.39199	-34.42623		
20.39364	-34.42554		
20.41980	-34.41854		
20.41862	-34.42670		
20.45470	-34.41691		
20.50836	-34.41946		
20.49990	-34.40607		
20.48457	-34.40147		
20.48352	-34.37281		
20.51115	-34.37127		
20.51781	-34.37310		
20.51938	-34.36575		
20.52824	-34.36457		
20.52732	-34.36310		
20.52713	-34.36131		
20.53022	-34.36054		
20.56103	-34.36141		
20.58795	-34.37329		
20.59435	-34.37623		
20.59969	-34.37859		
20.60257	-34.37975		
20.60089	-34.38253		
20.63018	-34.39127		
20.65949	-34.39930		
20.68299	-34.38883		
20.68780	-34.41757		
20.71178	-34.41259		
20.74314	-34.41590		
20.76295	-34.41712		
20.77414	-34.42340		
20.77498	-34.42647		
20.78210	-34.42416		
20.80494	-34.42658		
20.81680	-34.42881		
20.81814	-34.44293		
20.84332	-34.44700		
20.87074	-34.45216		
20.44672	-34.50925		

20.42621	-34.49543		
20.42142	-34.50022		
20.41613	-34.49689		
20.41702	-34.49348		
20.41427	-34.49104		
20.40861	-34.49007		
20.40490	-34.48789		
20.40006	-34.48387		
20.39921	-34.47335		
20.39400	-34.47123		
20.39044	-34.46268		
20.38108	-34.46046		
20.38660	-34.45709		
20.38894	-34.45672		
20.38865	-34.45246		
20.37876	-34.44693		
20.36467	-34.44566		
20.36850	-34.44118		
20.36320	-34.43799		
20.35943	-34.43047		
20.34351	-34.42064		
20.34298	-34.41453		
20.33908	-34.41012		
20.32270	-34.40999		
20.32019	-34.40978		
20.31804	-34.40924		
20.31777	-34.40900		
20.31746	-34.40878		
20.31706	-34.40854		
20.31659	-34.40837		
20.31604	-34.40829		
20.31553	-34.40816		
20.31497	-34.40793		
20.31460	-34.40772		
20.31412	-34.40738		
20.31371	-34.40711		
20.31313	-34.40652		
20.33066	-34.39857		
20.34967	-34.39137		

Diagram of Cape Floral World Heritage Site – De Hoop Nature Reserve



ANNEXURE 1 (G)**DESCRIPTION OF THE HERITAGE SITE****NAME OF THE SITE:**

Swartberg Complex (Component of the Cape Floral Region Protected Areas World Heritage Site)

PROVINCE:

Western Cape Province

EXACT LOCATION ON MAP WITH GEOGRAPHICAL COORDINATES:**Location of the site:**

The Swartberg Complex lies in the central region of the Swartberg Mountains over a length in excess of 140 km. It is situated about 8 km from Prince Albert in the north and 33 km from Oudtshoorn in the south. The Complex comprises three component areas in a linear east / west orientation in the northeastern part of the Cape Floral Region. These are Groot Swartberg, Swartberg East and Gamkapoort.

Gamkapoort forms the western limit of the Swartberg Complex where it borders on the Towerkop Nature Reserve in the west. The Groot Swartberg extends from Gamkapoort to Swartberg East. The Swartberg Complex stretches across the boundaries of the Prince Albert, Laingsberg, Oudtshoorn, and Calitzdorp Magisterial Districts; the Central Karoo District Municipality; and, the South Cape District Municipality.

Geographical Coordinates:

The geographic co-ordinates are:

Southwest co-ordinates

33° 24' 19"S & 21° 35' 30"E

Northeast co-ordinates

33° 22' 40"S & 23° 11' 50"E

Central Point

33° 22' 00"S & 22° 21' 15"E

The description of the boundaries (See the attached diagram):

The Site:

Area 1: Starting at point A, moving in a clockwise direction along cadastral boundaries, back to the beginning at point A.

Exclusion: Starting at point B, moving in an anti-clockwise direction along cadastral boundaries, back to the beginning at point B.

Area 2: Starting at point C, moving in a clockwise direction along cadastral boundaries, back to the beginning at point C.

Area 3: Starting at point D, moving in a clockwise direction along cadastral boundaries, back to the beginning at point D.

GEOGRAPHICAL COORDINATES (WGS 1984)

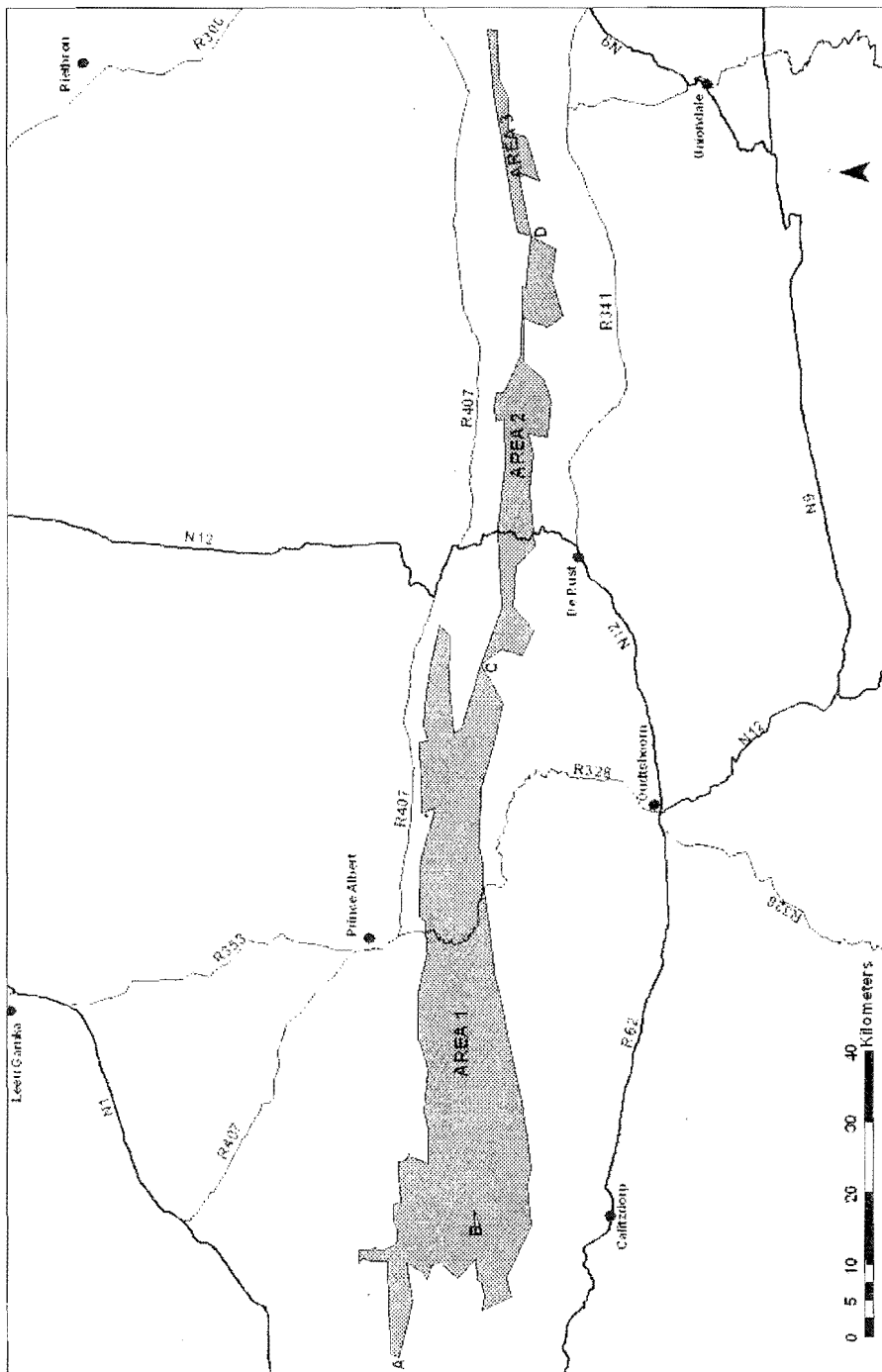
Longitude	Latitude	Code	Description
21.51210	-33.26041	A	Area 1: Starting at point A, moving in a clockwise direction along cadastral boundaries, back to the beginning at point A.
21.51830	-33.24935		
21.63237	-33.24632		
21.63276	-33.22535		
21.63607	-33.21492		
21.63052	-33.21007		
21.64631	-33.20883		
21.64683	-33.21307		
21.64740	-33.22398		
21.65056	-33.23143		
21.64628	-33.23334		
21.64626	-33.24058		
21.65271	-33.25320		
21.65440	-33.25820		
21.66061	-33.25903		
21.67187	-33.25885		
21.68024	-33.25407		
21.70390	-33.25448		
21.70831	-33.26412		
21.73653	-33.26062		
21.74373	-33.26021		
21.75890	-33.26022		
21.76024	-33.27022		
21.76821	-33.27322		
21.76294	-33.27833		
21.75537	-33.29785		
21.79655	-33.29739		

21.81087	-33.29707		
21.82280	-33.29339		
21.87589	-33.29850		
21.91470	-33.28527		
21.97402	-33.28511		
22.02656	-33.29672		
22.06446	-33.29483		
22.07084	-33.28713		
22.13412	-33.28716		
22.20930	-33.30674		
22.20270	-33.29003		
22.29290	-33.28707		
22.29499	-33.29751		
22.31309	-33.29254		
22.35542	-33.29554		
22.38340	-33.29876		
22.41328	-33.30598		
22.42520	-33.30881		
22.44068	-33.31174		
22.42756	-33.32557		
22.36288	-33.32403		
22.30375	-33.33081		
22.31027	-33.34027		
22.39129	-33.36405		
22.34117	-33.39244		
22.33515	-33.39130		
22.32806	-33.38950		
22.28380	-33.38063		
22.23361	-33.36489		
22.16096	-33.36305		
22.13774	-33.36841		
22.11407	-33.36722		
22.05211	-33.37755		
22.00238	-33.38126		
21.99905	-33.38130		
21.94935	-33.39495		
21.90342	-33.40173		
21.83346	-33.41699		
21.77539	-33.42508		
21.75028	-33.42857		
21.72845	-33.42431		
21.67864	-33.42796		
21.61194	-33.39668		
21.58779	-33.40290		
21.57089	-33.36625		

21.59145	-33.36959		
21.60630	-33.36510		
21.60923	-33.35976		
21.63552	-33.35853		
21.63125	-33.35429		
21.62598	-33.34905		
21.61154	-33.33470		
21.63137	-33.31251		
21.62748	-33.30031		
21.61261	-33.29867		
21.61020	-33.29610		
21.61836	-33.29113		
21.62638	-33.27823		
21.63166	-33.26928		
21.62417	-33.27120		
21.58226	-33.27710		
21.67697	-33.35712	B	Exclusion: Starting at point B, moving in an anti-clockwise direction along cadastral boundaries, back to the beginning at point B.
21.67723	-33.36255		
21.69713	-33.35642		
22.39129	-33.36405	C	Area 2: Starting at point C, moving in a clockwise direction along cadastral boundaries, back to the beginning at point C.
22.46288	-33.39139		
22.56089	-33.38636		
22.56516	-33.38614		
22.64134	-33.39540		
22.64754	-33.39548		
22.70326	-33.39409		
22.70075	-33.38268		
22.71860	-33.38238		
22.73675	-33.38565		
22.73587	-33.39394		
22.73574	-33.39474		
22.78449	-33.41550		
22.87117	-33.41831		
22.87021	-33.42290		
22.93478	-33.42911		
22.91939	-33.45972		
22.87991	-33.45503		
22.83333	-33.46867		
22.81787	-33.44803		
22.83025	-33.41906		
22.77438	-33.41964		

22.75437	-33.44384		
22.72848	-33.45412		
22.67963	-33.44917		
22.68538	-33.42561		
22.66040	-33.43137		
22.60963	-33.42695		
22.55749	-33.43142		
22.54077	-33.43285		
22.51568	-33.40965		
22.46475	-33.40449		
22.43525	-33.43219		
22.40204	-33.41694		
22.40982	-33.39115		
22.39129	-33.36405	C	
22.93478	-33.42911	D	Area 3: Starting at point D, moving in a clockwise direction along cadastral boundaries, back to the beginning at point D.
22.93903	-33.41184		
23.11430	-33.38221		
23.19816	-33.37396		
23.19533	-33.38613		
23.17736	-33.38657		
23.13479	-33.38760		
23.11289	-33.40078		
23.06639	-33.40032		
23.06138	-33.42177		
23.00465	-33.43985		
23.01539	-33.41235		
22.93478	-33.42911	D	

Diagram of Cape Floral World Heritage Site – Swartberg Complex



ANNEXURE 1 (H)**DESCRIPTION OF THE HERITAGE SITE****NAME OF THE SITE:**

Baviaanskloof (Component of the Cape Floral Region Protected Areas World Heritage Site)

PROVINCE:

Eastern Cape Province

EXACT LOCATION ON MAP WITH GEOGRAPHICAL COORDINATES:**Location of the site:**

Baviaanskloof lies mostly in the Eastern Cape at the eastern limit of the Cape Floral Region, with a small portion lying within the political boundary of the Western Cape. The protected area comprises two parallel mountain ranges - the Baviaanskloof Mountains and the Kouga Mountains - and includes part of the valley between. The southern boundary of Baviaanskloof is about 35 km from the Indian Ocean while its eastern boundary is about 75 km northwest of Port Elizabeth. To the south of Baviaanskloof, running east-west between the Kouga and Tsitsikamma mountain ranges, is the valley known as the Langkloof.

Geographical Coordinates:

The geographic co-ordinates are:

Southwest co-ordinates

33° 38' 45"S & 23° 25' 00"E

Northeast co-ordinates

33° 35' 20"S & 24° 50' 55"E

Central Point

33° 37' 30"S & 24° 01' 00"E

The description of the boundaries (see attached diagram):The Site:

Core: Starting at point A, moving in a clockwise direction, along cadastral boundaries, back to the beginning at point A.

Exclusion 1: Starting at point B, moving in an anti-clock wise direction, along cadastral boundaries, back to the beginning at point B.

Exclusion 2: Starting at point C, moving in an anti-clock wise direction, along cadastral boundaries, back to the beginning at point C.

GEOGRAPHICAL COORDINATES (WGS 1984)

Longitude	Latitude	Symbol	DESCRIPTION
24.615138	-33.733322	B	Exclusion: Starting at point B, moving in an anti-clock wise direction, along cadastral boundaries, back to the beginning at point B.
24.615619	-33.720406		
24.623613	-33.720002		
24.624271	-33.715882		
24.623330	-33.715993		
24.622529	-33.708848		
24.627229	-33.708089		
24.621699	-33.690298		
24.614857	-33.695406		
24.612818	-33.696855		
24.612589	-33.696455		
24.612202	-33.695970		
24.611828	-33.695433		
24.611331	-33.694784		
24.610701	-33.694105		
24.610348	-33.693430		
24.609732	-33.692762		
24.609230	-33.692614		
24.608160	-33.692652		
24.606877	-33.692663		
24.605427	-33.692453		
24.604403	-33.692309		
24.604275	-33.690798		
24.598780	-33.687983		
24.592993	-33.690928		
24.590782	-33.692049		
24.585649	-33.689352		
24.580869	-33.686838		
24.588785	-33.684626		

24.593099	-33.683417		
24.602648	-33.680750		
24.598802	-33.675444		
24.611173	-33.668094		
24.611645	-33.667815		
24.612472	-33.666221		
24.611614	-33.665656		
24.610981	-33.665260		
24.608907	-33.663917		
24.608419	-33.663604		
24.605800	-33.661910		
24.598445	-33.657173		
24.593791	-33.654156		
24.588771	-33.650902		
24.583136	-33.647244		
24.577135	-33.643353		
24.563245	-33.634339		
24.557367	-33.640351		
24.553377	-33.644425		
24.538747	-33.659370		
24.542662	-33.662994		
24.543936	-33.664920		
24.548210	-33.663341		
24.550530	-33.670875		
24.539738	-33.673633		
24.546220	-33.689429		
24.538020	-33.696127		
24.544948	-33.696879		
24.548972	-33.697189		
24.551522	-33.697386		
24.557474	-33.697737		
24.559526	-33.697958		
24.561809	-33.701143		
24.564972	-33.705660		
24.573480	-33.706327		
24.577621	-33.706541		
24.580202	-33.705141		
24.586258	-33.715081		
24.598904	-33.735828		
24.615138	-33.733322		
			Exclusion: Starting at point C, moving in an anti-clock wise direction, along cadastral boundaries, back to the beginning at point C.
24.446485	-33.642041	C	
24.443029	-33.632852		
24.434992	-33.643693		

24.432518	-33.650151		
24.437698	-33.654351		
24.437891	-33.654259		
24.437012	-33.652070		
24.437345	-33.651582		
24.447748	-33.649018		
24.446485	-33.642041		
24.615138	-33.733322	A	The Core: Starting at point A, moving in a clockwise direction, along cadastral boundaries, back to the beginning at point A
24.624995	-33.730873		
24.624280	-33.732487		
24.619192	-33.738636		
24.619220	-33.743736		
24.619226	-33.744827		
24.614467	-33.746154		
24.609540	-33.746013		
24.590508	-33.745487		
24.587426	-33.745403		
24.583321	-33.745288		
24.578061	-33.742766		
24.571512	-33.739624		
24.536702	-33.726502		
24.525311	-33.726220		
24.505260	-33.744068		
24.499745	-33.778292		
24.484841	-33.771041		
24.477854	-33.767524		
24.473186	-33.765262		
24.422629	-33.758412		
24.410011	-33.753296		
24.384486	-33.742833		
24.381507	-33.750192		
24.377109	-33.760205		
24.357625	-33.772816		
24.351819	-33.789242		
24.323351	-33.795666		
24.326879	-33.801559		
24.324085	-33.806934		
24.316843	-33.807838		
24.288578	-33.811397		
24.286419	-33.801415		
24.281883	-33.777539		
24.271239	-33.785180		
24.278022	-33.801022		

24.266732	-33.795845		
24.253471	-33.789731		
24.249454	-33.788022		
24.242715	-33.785083		
24.241592	-33.784593		
24.229602	-33.779107		
24.222792	-33.776159		
24.215679	-33.776846		
24.187707	-33.779566		
24.185275	-33.768458		
24.134986	-33.765865		
24.091397	-33.756408		
24.073527	-33.752450		
24.065563	-33.750686		
24.054887	-33.752479		
24.055137	-33.749313		
24.057143	-33.726087		
24.056976	-33.725976		
24.049161	-33.720754		
24.045878	-33.718564		
24.003535	-33.690260		
24.001402	-33.689958		
23.997323	-33.689379		
23.991488	-33.688871		
23.986595	-33.688448		
23.976049	-33.687529		
23.969608	-33.686964		
23.960044	-33.686133		
23.953219	-33.685538		
23.924454	-33.683020		
23.884297	-33.679495		
23.881287	-33.679228		
23.831902	-33.665942		
23.805328	-33.686305		
23.816950	-33.721132		
23.822004	-33.736276		
23.822893	-33.738938		
23.820730	-33.736298		
23.806976	-33.719537		
23.798839	-33.709616		
23.795137	-33.705103		
23.791930	-33.703985		
23.783551	-33.701063		
23.778878	-33.699435		
23.777894	-33.699091		

23.773024	-33.697390		
23.769535	-33.696173		
23.762844	-33.677524		
23.739881	-33.687217		
23.708591	-33.677978		
23.692884	-33.697177		
23.666456	-33.691150		
23.653534	-33.688202		
23.637977	-33.684650		
23.628836	-33.682564		
23.624152	-33.681492		
23.622197	-33.722674		
23.621646	-33.721446		
23.620616	-33.720027		
23.619599	-33.718871		
23.618777	-33.717932		
23.617337	-33.717112		
23.615313	-33.716761		
23.613783	-33.715644		
23.613625	-33.714450		
23.613331	-33.713942		
23.612021	-33.713298		
23.611704	-33.712268		
23.610655	-33.711654		
23.608948	-33.710689		
23.607864	-33.709830		
23.607220	-33.708942		
23.606314	-33.708312		
23.605217	-33.708373		
23.603785	-33.707629		
23.603264	-33.706630		
23.602453	-33.705669		
23.601398	-33.704761		
23.600506	-33.704299		
23.599134	-33.703220		
23.597826	-33.702358		
23.596735	-33.702320		
23.595550	-33.702427		
23.594076	-33.702400		
23.592752	-33.702213		
23.590839	-33.702343		
23.588323	-33.702430		
23.586473	-33.702163		
23.584520	-33.701748		
23.574348	-33.711490		

23.547579	-33.701828		
23.541271	-33.699555		
23.541675	-33.683007		
23.555534	-33.672967		
23.556202	-33.651308		
23.536597	-33.644767		
23.492514	-33.637786		
23.481070	-33.635570		
23.469729	-33.633377		
23.423793	-33.643936		
23.411179	-33.627770		
23.463625	-33.610799		
23.458371	-33.585115		
23.502130	-33.580774		
23.531838	-33.582372		
23.543551	-33.581770		
23.585797	-33.587239		
23.599424	-33.589337		
23.619887	-33.591492		
23.616776	-33.569585		
23.641250	-33.540980		
23.665652	-33.544844		
23.682422	-33.552347		
23.687196	-33.581494		
23.689709	-33.597534		
23.744652	-33.591418		
23.822440	-33.599295		
23.836230	-33.598547		
23.867525	-33.596850		
23.878470	-33.596251		
23.888572	-33.594465		
23.904409	-33.591662		
23.917516	-33.589339		
23.937436	-33.585810		
23.947556	-33.589838		
23.969671	-33.598635		
23.983625	-33.604181		
24.011637	-33.615308		
24.014262	-33.615411		
24.079859	-33.617993		
24.095273	-33.645721		
24.116154	-33.683669		
24.096614	-33.713342		
24.133759	-33.729382		
24.154914	-33.738510		

24.160903	-33.741093		
24.187928	-33.750411		
24.204150	-33.715634		
24.186485	-33.709222		
24.181337	-33.695302		
24.204546	-33.678816		
24.211052	-33.674192		
24.200027	-33.650424		
24.204073	-33.632068		
24.193746	-33.621468		
24.216299	-33.626362		
24.238643	-33.631599		
24.241084	-33.632171		
24.246990	-33.633556		
24.255348	-33.630138		
24.261368	-33.628799		
24.254191	-33.650702		
24.258234	-33.651606		
24.270703	-33.628498		
24.271428	-33.624538		
24.282367	-33.631179		
24.286670	-33.624504		
24.283560	-33.622903		
24.265696	-33.613705		
24.267023	-33.609067		
24.267710	-33.606671		
24.261068	-33.589319		
24.252857	-33.587568		
24.250871	-33.587141		
24.230473	-33.582479		
24.208242	-33.577395		
24.206819	-33.581720		
24.146629	-33.568000		
24.148067	-33.563514		
24.121013	-33.557563		
24.094743	-33.551780		
24.071677	-33.546696		
24.070576	-33.546452		
24.068633	-33.546021		
24.067890	-33.548337		
24.065457	-33.555927		
24.065064	-33.557102		
24.057539	-33.555443		
24.050175	-33.553810		
24.046038	-33.552898		

24.042673	-33.552151		
24.035362	-33.550533		
24.039007	-33.538746		
24.027795	-33.536244		
24.022149	-33.534985		
24.016835	-33.533841		
24.008620	-33.531964		
23.995081	-33.528866		
23.964126	-33.521771		
23.956467	-33.519635		
23.943875	-33.516126		
23.936104	-33.513956		
23.926327	-33.511228		
23.899491	-33.506620		
23.879527	-33.503188		
23.835142	-33.496460		
23.825671	-33.495025		
23.787120	-33.500731		
23.781203	-33.501647		
23.766059	-33.503993		
23.743950	-33.507419		
23.709863	-33.511184		
23.676294	-33.514880		
23.661189	-33.514755		
23.688824	-33.481259		
23.731332	-33.456434		
23.730955	-33.461900		
23.742264	-33.462907		
23.762087	-33.459386		
23.766925	-33.461820		
23.773326	-33.459866		
23.783202	-33.461686		
23.788093	-33.463227		
23.794988	-33.462334		
23.804724	-33.461774		
23.807602	-33.460808		
23.822087	-33.464989		
23.830327	-33.467770		
23.859878	-33.472080		
23.884007	-33.475589		
23.897229	-33.477512		
23.915069	-33.480106		
23.916973	-33.480380		
23.933644	-33.482799		
23.950804	-33.485278		

23.969651	-33.502752		
23.983457	-33.504476		
23.999525	-33.506101		
24.015593	-33.508081		
24.023587	-33.509008		
24.051523	-33.520051		
24.065586	-33.520379		
24.074137	-33.521077		
24.086846	-33.522450		
24.099387	-33.524548		
24.112644	-33.526997		
24.122827	-33.529492		
24.134049	-33.532295		
24.143904	-33.534969		
24.156701	-33.538269		
24.163474	-33.539943		
24.164587	-33.540165		
24.180050	-33.541141		
24.204659	-33.549136		
24.226362	-33.551074		
24.236405	-33.555396		
24.260279	-33.571081		
24.282206	-33.573026		
24.291012	-33.575681		
24.317007	-33.583356		
24.362916	-33.603104		
24.361201	-33.579961		
24.377589	-33.581536		
24.381038	-33.581063		
24.397603	-33.583435		
24.405031	-33.584511		
24.417921	-33.585098		
24.420002	-33.577091		
24.425654	-33.576683		
24.429114	-33.576443		
24.434685	-33.576058		
24.437882	-33.575810		
24.445277	-33.575276		
24.447320	-33.575131		
24.454839	-33.574604		
24.455348	-33.574467		
24.460449	-33.573032		
24.460513	-33.573044		
24.465965	-33.574158		
24.479183	-33.576824		

24.486105	-33.578212		
24.492896	-33.579578		
24.513360	-33.583770		
24.515374	-33.575492		
24.516375	-33.571381		
24.529782	-33.574192		
24.547996	-33.578125		
24.554537	-33.579483		
24.560686	-33.580738		
24.569516	-33.582641		
24.569457	-33.593474		
24.584102	-33.600142		
24.594275	-33.587840		
24.610496	-33.591208		
24.633495	-33.595931		
24.651265	-33.602301		
24.669723	-33.608908		
24.686720	-33.612848		
24.687259	-33.605635		
24.687400	-33.598395		
24.688388	-33.572341		
24.692027	-33.539692		
24.715377	-33.549217		
24.748106	-33.566280		
24.784656	-33.571197		
24.792880	-33.573359		
24.834550	-33.584315		
24.831218	-33.604227		
24.787815	-33.595560		
24.778855	-33.593766		
24.775279	-33.593050		
24.764205	-33.614118		
24.762683	-33.617010		
24.728966	-33.610830		
24.711123	-33.605192		
24.707134	-33.604048		
24.705244	-33.616071		
24.730868	-33.620523		
24.753407	-33.630532		
24.753951	-33.630772		
24.756305	-33.631818		
24.745284	-33.636017		
24.740636	-33.653473		
24.783544	-33.653999		
24.783021	-33.664879		

24.782762	-33.670254		
24.765217	-33.668323		
24.762657	-33.668129		
24.757837	-33.668819		
24.756344	-33.669033		
24.746667	-33.670566		
24.732603	-33.674491		
24.706379	-33.681494		
24.686191	-33.685724		
24.671060	-33.709493		
24.652061	-33.717801		
24.648697	-33.719269		
24.649776	-33.714528		
24.653293	-33.699102		
24.654146	-33.695356		
24.654476	-33.693906		
24.656232	-33.686197		
24.628045	-33.685556		
24.629569	-33.697122		
24.630218	-33.702058		
24.631231	-33.709741		
24.632438	-33.718911		
24.615138	-33.733322		

Diagram of Cape Floral World Heritage Site – Baviaansklouf Protected Area

